• Informative
• Historical
• Pictorial
• Review of

Pike COUNTY



LIBRARY
OF THE
UNIVERSITY
OF ILLINOIS

917.73
Am3i
v.6

Illinois Historical Survey

STAF ROOM

THE AMERICAN AERIAL COUNTY HISTORY SERIES, No. 6

This is

PIKE COUNTY, ILLINOIS

An Up-To-Date Historical Narrative with County Map and Many Unique Aerial Photographs of Cities, Towns, Villages and Farmsteads

By

JOHN DRURY

Author *Historic Midwest Houses, Midwest Heritage*, etc., and member of American Association for State and Local History

1955

PUBLISHED BY

THE LOREE COMPANY

3094 Milwaukee Avenue Chicago 18, Illinois

PRICE $25.00

Copyright 1955 by the Loree Co. All rights reserved. printed in U. S. A.

Table of Contents

Map of Pike County VI

Pittsfield Township *(Pittsfield)* 11

Atlas Township *(Rockport, Summer Hill, Atlas, Horton & Moore)* 31

Barry Township *(Barry)* 79

Chambersburg Township *(Chambersburg)* 83

Cincinnati Township 111

Derry Township *(El Dara)* 115

Detroit Township *(Detroit & Florence)* 135

Fairmount Township *(Fish Hook & Tempest)* 149

Flint Township *(Valley City)* 153

Griggsville Township *(Griggsville & Maysville)* 169

Hadley Township *(Hadley & Arden)* 199

Hardin Township *(Time)* 201

Kinderhook Township *(Hull, Kinderhook & Shinn)* 239

Levee Township *(Seehorn, Shepherd, Aladin & East Hannibal,)* 267

Martinsburg Township *(New Hartford & Martinsburg)*. . . 293

Montezuma Township *(Milton, Montezuma & Bedford)* . . . 297

Newburg Township *(Pittsfield City-part)* 337

New Salem Township *(Baylis & New Salem)* 339

Pearl Township *(Pearl & Bee Creek)* 359

Perry Township *(Perry)* 363

Pleasant Hill Township *(Pleasant Hill)* 383

Pleasant Vale Township *(New Canton & Brewster)* 411

Ross Township *(Pike & Quincy Junction)* 413

Spring Creek Township *(Nebo & Strout)* 465

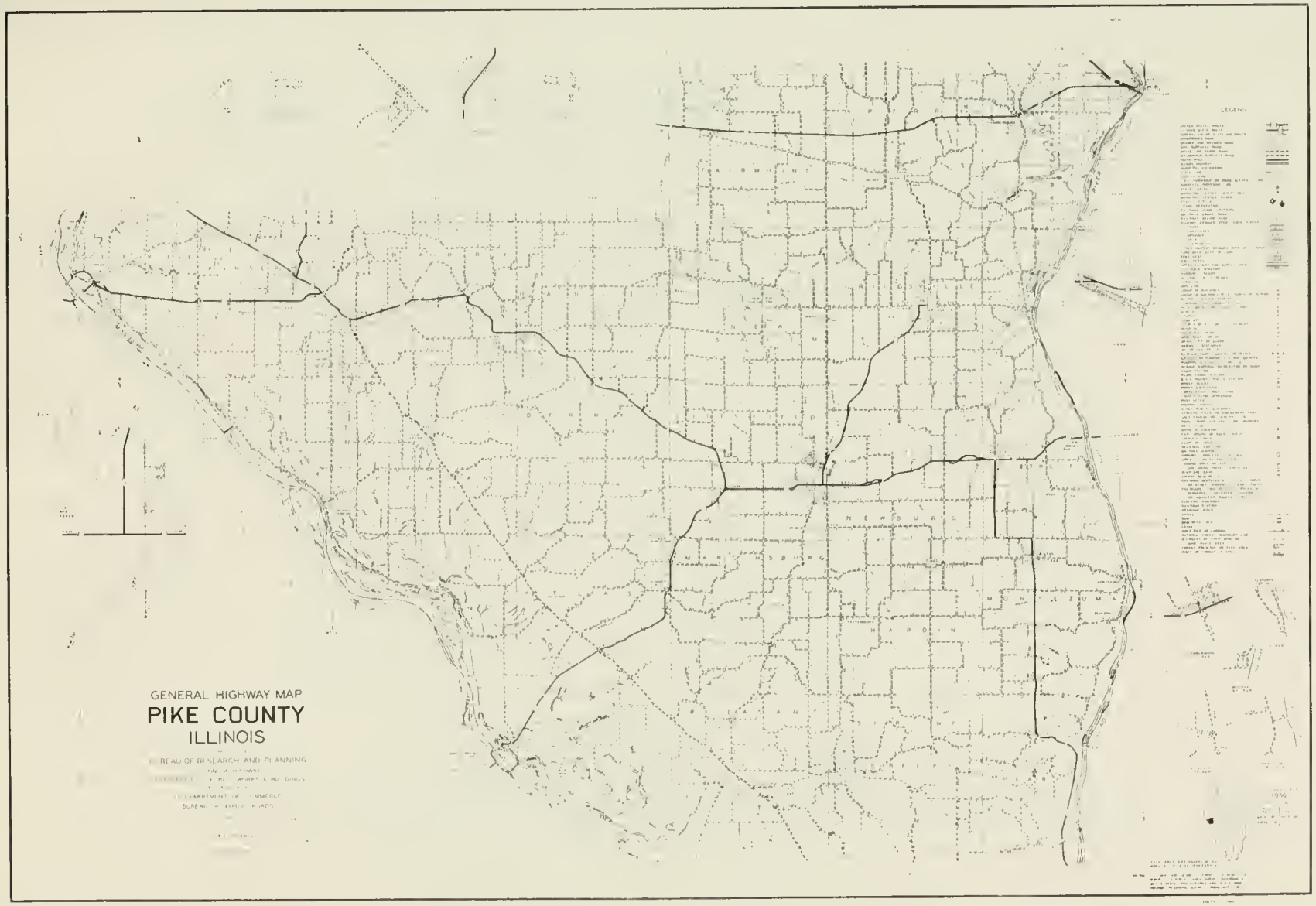
GENERAL HIGHWAY MAP
PIKE COUNTY
ILLINOIS
BUREAU OF RESEARCH AND PLANNING
LEGEND

STORY OF PIKE COUNTY, ILLINOIS

Wedged in between the Mississippi and Illinois rivers, near the confluence of those two great streams, Pike County, in west central Illinois, is renowned as the locale of "Pike County Ballads," as one of the oldest of the 102 counties in the Prairie State and as the early stamping-ground of numerous historical figures, among them Abraham Lincoln, Stephen A. Douglas and Mark Twain.

It is also celebrated for the savory products of its many and extensive apple orchards. One of the outstanding sights in Illinois each spring season are the miles and miles of white apple blossoms along the highways of Pike County, a scene that brings hundreds of visitors to the area. Of interest, too, is that the world's largest and oldest nursery, the Stark Brothers Nursery, is located just across the Mississippi River from Pike County, in Louisiana, Missouri.

When Pike County was organized one hundred and thirty-three years ago, it embraced practically all of the northern portion of Illinois, including the then little log settlements of Chicago, Peoria and Rock Island. In the years following, however, more than fifty counties were formed out of the land area once within the jurisdiction of Pike County. Today, the land area of Pike is 829 square miles. In point of population, it ranks 1,312th among the 3,103 counties in the United States.

MARQUETTE AND JOLLIET

First white men to view the area that afterwards became Pike County were the French explorers, Father Jacques Marquette and Louis Jolliet. After their historic journey of 1673, when they glimpsed future Pike County from both the Mississippi and Illinois rivers, the two Frenchmen claimed all of the upper Mississippi Valley for the King of France. And this vast, mid-continental region remained under the French flag until the close of the French and Indian Wars in 1763, at which time it became a British possession.

Then, during the American Revolution, it was captured by George Rogers Clark and his band of American backwoodsmen. Soon after the end of that conflict in 1783, what is now Pike County—and Illinois—became part of the Northwest Territory, a widespread, fertile area out of which were later carved the states of Ohio, Indiana, Illinois, Michigan, Wisconsin and part of Minnesota. In 1809 Illinois became an independent territory, and in 1818 it was admitted to statehood.

"MILITARY TRACT"

When the War of 1812 came to an end, the United States government set aside a large tract of land in Illinois for veterans of that conflict. Each ex-soldier was awarded a quarter section of land in this region, afterwards familiarly known as the "Military Tract." And it was in this area that, in 1821, Pike County was formed—the first county in the Military Tract.

Located between the Illinois and Mississippi rivers and bounded on the north by a line running from La Salle to Rock Island, the great Military Tract, however, proved of little interest to veterans of the War of 1812, most of whom lived in Eastern cities. Few came out to settle on their "prairie quarters," as the grants were called. It seems they were reluctant to undertake the hardships of living on what was then the frontier.

Many veterans, we are told, sold their "patent land" (another name for the grants) for as little as $100. Others traded theirs for a horse, a cow, or maybe a watch. Some even went so far as to exchange their "prairie quarters" for a pair of new shoes. The story is told that one old New York shoemaker secured a number of fine Illinois quarter sections of land in return for making a few pairs of shoes.

But there were other Easterners, particularly a group in and around Pittsfield, Massachusetts, who went "west" and became settlers in the new State of Illinois. Among these were the pioneers of Pike County. At first, however, some of them had difficulties in distinguishing between soldiers' "patent" land and "Congress" land, the latter being land on which they could settle before buying it from the government.

Oftentimes, a settler would build a log cabin home, lay out a farm and acquire livestock only to have a patent-holder show up and claim his land and all of his improvements. Frequently, too, unscrupulous "land sharks" would turn up with a number of patent titles and close in on a settler. One such who early operated in Pike and other Military Tract counties was Toliver Craig, who forged patents and deeds. He was subsequently arrested and in the jail at Cincinnati he attempted to commit suicide. After serving a year's term, however, Craig was released and that was the last heard of him.

FIRST SETTLER

Recorded as the first permanent white settler within the present limits of Pike County is Ebenezer Franklin, who came in March, 1820. There is a local tradition that a French-Canadian hunter named Tibault arrived sometime between 1817 and 1819, but he did not establish a permanent home in the future county.

When Ebenezer Franklin came and located on a site about a mile east of the future village of Atlas, he brought with him his wife, son, three daughters and a man named Israel Waters. In the beginning, the Franklins had to live in a tent,

there being no neighbors anywhere in the wilderness region roundabout to offer them temporary shelter.

About two months later, or in early June of 1820, another man arrived in the vicinity of the Franklin tent and located a claim. He was Daniel Shinn, second settler of present-day Pike County and the person after whom the village of Shinn is named. But Daniel Shinn did not bring members of his family with him, leaving them temporarily at Edwardsville.

As soon as possible, Ebenezer Franklin and Daniel Shinn erected log cabins, both helping each other in this work. Then Shinn brought his family, consisting of his wife and eight children, to the area that afterwards became Atlas Township. Subsequently, Daniel Shinn became known as one of the best wolf-hunters in the countryside, a role thrust upon him by the loss of many hogs when he first settled there.

ARRIVAL OF THE ROSSES

An early and influential family in Pike County history was the Ross clan. Natives of Pittsfield, Massachusetts, they headed a group from that town which moved westward, and, late in 1820, settled in the vicinity of the Franklin and Shinn cabins. The Ross family consisted of William Ross (afterwards a militia colonel), Captain Leonard Ross (veteran of War of 1812), Dr. Henry J. Ross and Clarendon Ross. All brought their families with them. In 1823 Colonel William Ross helped to lay out the village of Atlas, and, at a later date, the town of Pittsfield.

PIKE COUNTY ORGANIZED

In addition to the Rosses and their friends from Massachusetts, there soon came other settlers from New York state, Ohio, Virginia and Kentucky, this being the era of the great westward migration in American history. By 1821 there were enough residents between the Illinois and Mississippi rivers to form a new county, and thus it was that on January 31, 1821, the state legislature authorized the formation of a new county in this region. It was given the name of Pike County, after Zebulon M. Pike, the American general, explorer and discoverer of Pike's Peak in Colorado.

In the beginning, as we have seen, Pike County embraced practically all of the northern portion of Illinois, including what were then the small log settlements of Chicago, Peoria and Rock Island. A publication of the time, the "Gazetter of Illinois and Missouri," stated simply that Chicago is "a village of Pike county, containing 12 or 15 houses and about 60 or 70 inhabitants."

But Pike County did not long retain this vast size. In 1823 another new county, Fulton, was organized out of a portion of Pike, and still another portion was cut off from it when Schuyler County was established in 1825. Thus, gradually, Pike County shrank to its present size of 829 square miles. The first county

seat of Pike was at Coles' Grove, now Gilead, in Calhoun County. But in 1823. when Pike first began to shrink in size, a new county seat was set up in the village of Atlas, which recently had been laid out by Colonel William Ross and Rufus Brown. The last-named opened at Atlas, the first tavern in Pike County.

GOVERNOR JOHN WOOD

Another early settler of Pike County, who came in the same year as the Rosses, was John Wood, afterwards to become founder of the city of Quincy (in Adams County), a friend of Lincoln, an organizer of the Republican party, a Civil War officer and governor of Illinois. When John Wood and a companion, Willard Keyes, arrived in future Pike County in 1821, they located on a tract of land just below the site where New Canton was later platted. It seems they not only farmed here but set up a "bachelor's hall," this being a log cabin where newly-arrived bachelors might stay until they had found wives.

The story is told that one day, while they were traveling in the countryside about thirty miles northwest of the village of Atlas, John Wood turned to his companion, Colonel William Ross, and said that here he would lay out a city. But Colonel Ross expressed doubt about the prospects of John Wood's proposed city. "It's too near Atlas," concluded Colonel Ross. The site that John Wood had chosen that day is now the city of Quincy, with a population of 41,450.

COUNTY COMMISSIONERS' COURT

First business of the County Commissioners' Court of newly-organized Pike County, which held its initial meeting on April 24, 1821, at Coles' Grove (afterwards to become Gilead, in Calhoun County), was to issue a tavern license to Belus and Egbert Jones upon their paying $3.00 for the license. Then Belus Jones was appointed constable for the new county. "The liquor traffic," says an old historical work, "evidently was not great enough to employ the entire time of the two gentlemen, and as the newly-organized county needed a Constable, Mr. Jones' services were solicited in that capacity."

ROADS, MILITIA PRECINCTS, LICENSES, ETC.

At later meetings of the first County Commissioners' Court, composed of Captain Leonard Ross, John Shaw and William Ward, provisions were made for laying out new roads, with Daniel Shinn, Clarendon Ross and Ebenezer Franklin named as road-viewers; a ferry license, for $1.00, was issued to James McDonald for his boat service across the Mississippi River to Louisiana (Missouri); three militia precincts were established for protection against Indians; a board of overseers of the poor was appointed; and recommendations were made for a number of Justices of the Peace.

JOHN KINZIE: JUSTICE OF THE PEACE

As Pike County, at this time, embraced practically all of northern Illinois, it was found that a county Justice of the Peace was required in the log village of Chicago. And so the commissioners of Pike County recommended John Kinzie "as a fit and suitable person" for Justice of the Peace. He was one of Chicago's first settlers and a "founding father" of the present metropolis on Lake Michigan.

FIRST MURDER TRIAL

At the Circuit Court's first session in Pike County, held October 1, 1821, two Indians were tried "for the murder of a Frenchman." Aside from the two Indians involved, one of whom was fined 25 cents and imprisoned for twenty-four hours and the other found not guilty when it was shown the killing was accidental, this trial is of interest because of several other personalities concerned in it.

The judge who sat on the bench that day was John Reynolds, afterwards to become governor of Illinois and the author of numerous books and pamphlets on pioneer life in the Prairie State. When the two Indians were brought before him, Judge John Reynolds appointed a young attorney, Daniel P. Cook, to represent them. Cook was later to become an outstanding member of Congress and the man after whom Cook County, in which Chicago is located, was named. Among the grand jurors at the "Indian" trial was Ebenezer Franklin, first settler of Pike County.

GEORGE DAVENPORT'S LICENSE

Another early tavern license granted by the commissioners of newly-organized Pike County was to George Davenport, who then lived in a double log cabin on Rock Island, in the Mississippi River. It was George Davenport who later became one of the co-founders of Rock Island, a village out of which grew the present "Quad Cities" of northern Illinois, which include Davenport (Iowa), named after the man who once had paid $3.00 into the treasury of Pike County for permission to operate a tavern.

ATLAS NAMED NEW COUNTY SEAT

In 1823 the state legislature ordered that the county seat of Pike be removed from Coles' Grove (at that time Pike County included what later became Calhoun County and Coles' Grove, in the latter county, afterwards was re-named Gilead) to the village of Atlas. One reason for this move was that Colonel William Ross, founder of Atlas, had presented a deed for one acre of ground to the county, this land to be used for a county courthouse, etc.

In the same year, a vacancy occurred in the County Commissioners' Court when Ossian M. Ross (historians do not tell us whether he was related to the

Rosses of Atlas Township) resigned to become the first sheriff of Fulton County—a new county formed out of a portion of Pike County. Ossian M. Ross was not only the "father" of Fulton County but the founder of Lewistown, second largest city in that county.

ALFRED BISSELL

Recorded as the first to raise apples in Pike County was Alfred Bissell, who arrived in 1823 and settled on a tract about a mile north of the present village of New Hartford. But he did not long remain in the county, selling his land to a man named Brown. At the time Alfred Bissell planted his apple orchard, James Stark was already in business as a nurseryman across the Mississippi River at Louisiana, Missouri. It is not known, however, if Bissell obtained the seeds for his apple orchard from Stark, who founded his nursery in 1816.

COURTHOUSE BUILT

With Atlas now the county seat of Pike, a courthouse was soon under construction on the ground donated by Colonel Ross. This first courthouse was a log building, sixteen by eighteen feet in size, and was built by Daniel Shinn. He received $6.00 for cutting and hauling the logs used in the construction of the courthouse, and $26.00 for making puncheon desks and chairs and finishing the edifice. In addition to county business, this courthouse was used for school purposes too, the first teacher here being John Jay Ross, son of Captain Leonard Ross.

VISIT OF CHIEF KEOKUK

Although Indians were still in the area during Pike County's earliest days, they were, on the whole, peacefully inclined towards the white settlers—at least until the outbreak of the Black Hawk War in 1832. An instance of this friendly attitude occurred in 1824 when the old Indian chief, Keokuk, and about 500 of his tribesmen encamped for an over-night stay on Sny Island, a long bar of land in the Mississippi River just west of the village of Atlas. But before camping here, Chief Keokuk sent word to the settlers at Atlas that no harm would be done to them. After staging a war dance that night around their camp fires, the Keokuk redmen continued on their way down the Mississippi, their mission being to fight a band of enemy Indians below St. Louis.

PITTSFIELD FOUNDED

It was in 1833, one year after the close of the Black Hawk War, that a new county seat, one more centrally located than Atlas, was platted and given the name "Pittsfield" after the town in Massachusetts from which came the Rosses and many other early settlers of Pike County. The new county seat was laid out on a quarter section of land purchased for $200 from the government.

Immediately after Pittsfield was laid out, a new courthouse was built for the county by Israel N. Burt, who received about $2,000 for his work. A few years later, however, this edifice, a simple, frame building, was found to be outmoded. Plans were then made for a still newer, and more imposing, courthouse, and this was completed in 1839 at a cost of $15,000. It was a brick edifice and stood in the center of the Public Square at Pittsfield.

"TOM SAWYER" IN PIKE COUNTY

One of the most exciting parts of Mark Twain's great classic of boyhood, "The Adventures of Tom Sawyer," has for its locale an island in the Mississippi River that was part of Pike County. In the book this island is referred to as Jackson Island. It was here that Tom Sawyer, Huck Finn and Joe Harper set up a camp after disappearing from their homes on a raft, here they heard cannon shots being fired in an attempt to bring their "bodies" to the surface ot the Mississippi, and here they were frightened by a severe thunder storm. This whole episode is believed to have been based on personal experiences in Mark Twain's boyhood. He grew up in Hannibal, located just across from Pike County in Missouri. Today, this part of the Mississippi River is spanned by the modern Mark Twain Memorial Bridge.

LAWYER LINCOLN AT PITTSFIELD

Among the circuiting-riding lawyers who frequently appeared at "court week" sessions in the Pike County courthouse at Pittsfield was Abraham Lincoln. At that time, both judges and lawyers followed a circuit of several counties, and "court week" in any county seat town was usually an event of great importance to the settlers of the countryside.

Two years before he was elected the nation's chief executive, Abraham Lincoln spoke to a large crowd in Pittsfield. The site of this address, delivered on October 1, 1858, is marked by a boulder in Central Park, main recreation spot of Pittsfield.

In addition to Governor John Reynolds, another who early sat as a circuit judge in Pike County was Senator Stephen A. Douglas, celebrated opponent of Lincoln's in the great Lincoln-Douglas Debates. A one-time prosecuting attorney who traveled the circuit which included Pike County was Thomas Ford, afterwards to become governor of Illinois. Another who later was elected governor, Richard Yates, also appeared as a lawyer in Pittsfield on a number of occasions.

THE CIVIL WAR

When President Lincoln announced his call for 75,000 volunteers at the outbreak of the Civil War in 1861, the men of Pike County quickly responded to the summons and in a few days were forming companies of Union troops. Many of

these men remembered President Lincoln as a frequent visitor to their county, and they lost no time in showing their devotion to him.

Pike County's part in the Civil War is succinctly stated in an old county historical work, which says: "According to the census of 1860, the county had a population of 27,182. The war, however, continued for several years, and the county increased in population; accordingly, we will place the population in round numbers at 30,000. There are five persons to every voter, according to the customary basis of reckoning. That would make the number of men in the county 6,000. Pike County put in the field 3,132 men, this being over one-half her voters."

NICOLAY AND HAY

Two early residents of Pike County who emerged into national prominence in the years after the Civil War were John Hay and John G. Nicolay. Both are best known in American history for their joint biography of Abraham Lincoln, a monumental ten-volume work that was begun when Hay and Nicolay were serving as secretaries to President Lincoln. Although reared in nearby Warsaw (in Hancock County), John Hay spent much of his boyhood in Pittsfield where his uncle, Milton Hay, was a pioneer attorney. It was at Pittsfield, too, that John Hay attended school and met many educated folk who influenced his youthful mind.

A native of Germany, John G. Nicolay was six years old when brought by his family to Pike County. He was educated in the county, and, on attaining maturity, became a reporter on the Pittsfield Free Press. Later he served as editor of that paper. Subsequently, he went to Springfield, Illinois, to study law, and there first became acquainted with Lincoln. At that time John Hay was also in Springfield studying law. Both young men attracted the attention of Lincoln, who took them with him to Washington when he became President.

"PIKE COUNTY BALLADS"

In addition to his Lincoln biography, John Hay wrote numerous other books during his later career as a diplomat and statesman (he was the formulator of the American "open door" policy in China). One of his volumes that became widely read was "Pike County Ballads," a collection of narrative poems about life in Pike County. Since it was first published in 1871, this book has become something of an American classic, reflecting as it does various aspects of life in what might be termed a typical county of inland America. One of the most popular poems in the volume is "Jim Bludso, of the Prairie Belle," which recounts the heroism of a steamboat engineer.

SNY ISLAND LEVEE

An early reclamation project in Pike County was the building of the Sny Island Levee, an improvement that was completed in 1874 and that reclaimed

more than 100,000 acres of land on the Mississippi River side of the county. "This levee," says a contemporary account, "is by far the largest above Vicksburg, being about 52 miles in length, commencing on a sand ridge in Adams county, and extending into Calhoun county . . . A few farms were opened in the bottom before the construction of the levee, but since that work was completed the land is becoming pretty well covered with farms, occupied by a good industrious class of citizens. The time may come when the dwellers in this land will become a power in the county."

PIKE COUNTY TODAY

According to the 1950 census (the last taken), Pike County has a total population of 22,155, and, in this respect, ranks 1,312th among the 3,103 counties of the United States. It has an area of 829 square miles and a density of about 27 inhabitants per square mile. Unlike many counties in Illinois, however, Pike has a larger rural population than it has urban. The figures show that 3,564 of its inhabitants are urban dwellers, whereas 9,350 are rural non-farm dwellers and 9,241 are rural farm dwellers.

Within the total population of the county there are 6,065 families, consisting of two or more persons related by blood or marriage. The median (average) income for these families in 1949 (when the last such figures were taken) was $2,112. The total number of employed persons in the county is 8,044, of which the largest number (3,314 or 41.2 per cent) are engaged in agricultural work.

There are 2,439 farms in Pike County, occupying a total of 486,000 acres. The average value of land and buildings per farm is $19,498. In 1949 (when such figures were last obtained) the value of all farm products sold that year was $15,932,000. Farm expenditures in the same year, which included feed for livestock and poultry and wages for hired labor, amounted to $3,382,000.

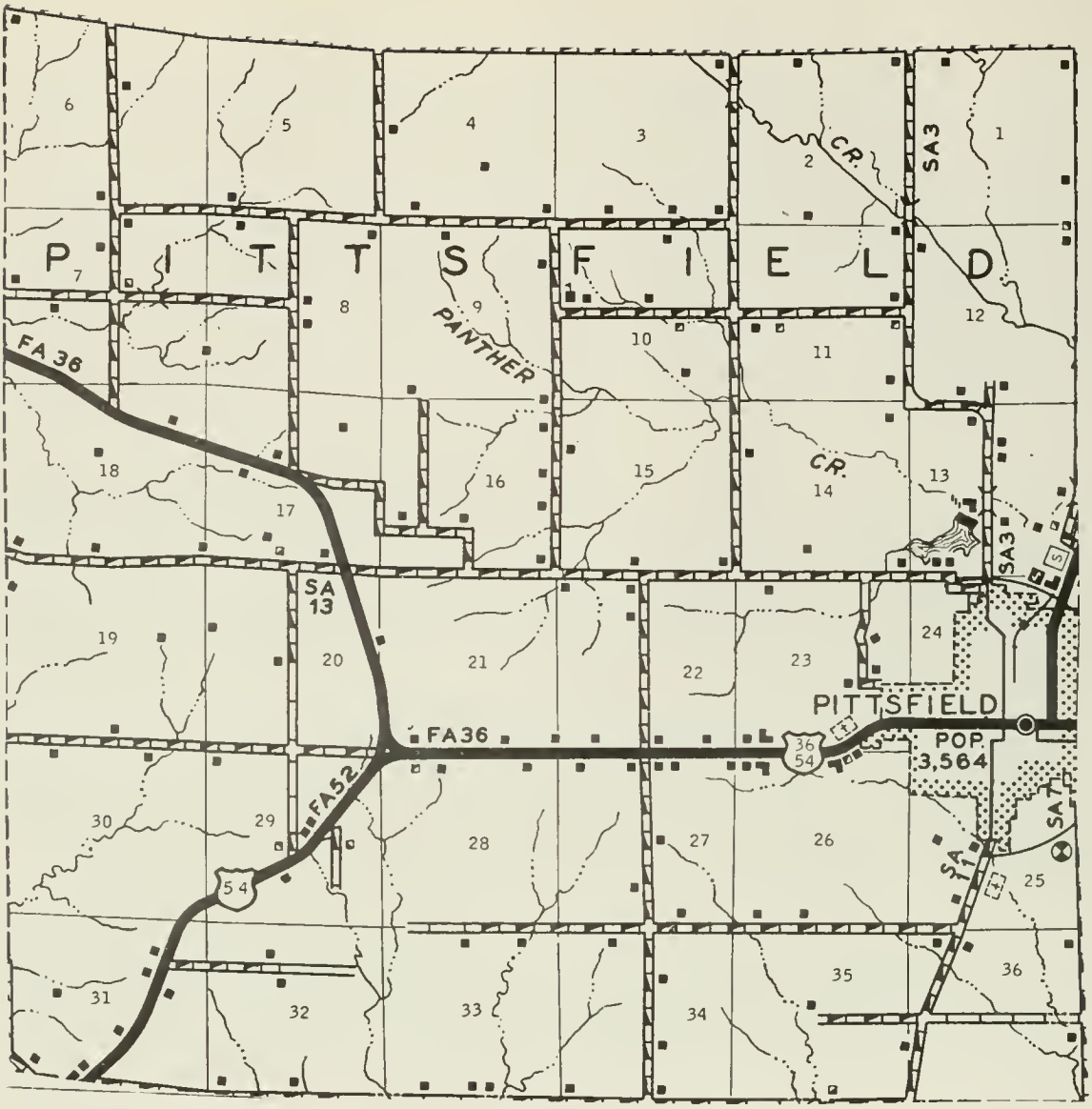

PREPARED BY THE
BUREAU OF RESEARCH AND PLANNING
DIVISION OF HIGHWAYS
DEPARTMENT OF PUBLIC WORKS & BUILDINGS
IN COOPERATION WITH THE
U.S. DEPARTMENT OF COMMERCE
BUREAU OF PUBLIC ROADS

SCALE

1 0 1 2 3 4 MILES

POLYCONIC PROJECTION

PITTSFIELD

Principal city of Pike County and seat of the county is Pittsfield. Its population in 1950 was 3,564, an increase of 23.6 per cent over the 1940 figure. The city is located at the intersection of US 54 and State 107. As the story of Pittsfield is largely the story of Pike County, many references to it will be found in the opening narrative of this book.

One of the outstanding sights of Pittsfield is the Pike County Courthouse, an ornate, three-story edifice of Indiana limestome. It was built in 1894 and its designer was Henry Elliott. Another sight in the city is Central Park, which, among other features, contains a boulder marking the spot where Abraham Lincoln spoke to a large crowd of Pike County citizens on October 1, 1858.

Pittsfield city is located in Pittsfield Township, which has a total population of 3,884. Among the earliest settlers of the township were Joel Moore, Ephraim Cannon and Moses Riggs. It was in 1833 that Pittsfield was founded and designated county seat. It was named after Pittsfield, Massachusetts.

TIME COMMUNITY CHURCH Pittsfield

CHRISTIAN CHURCH & WATER TOWER Pittsfield

METHODIST & CATHOLIC CHURCH Pittsfield

CATHOLIC CHURCH Pittsfield

TIME COMMUNITY CHURCH Pittsfield

INDEPENDENCE SCHOOL-Dist. 10 Pittsfield

ROSE HILL SCHOOL Pittsfield

GOLDMAN SCHOOL Pittsfield

UNION SCHOOL-Dist. 38 Pittsfield

HI-LAND SCHOOL Pittsfield

STONYPOINT SCHOOL-Dist. 115 Pittsfield

TIME SCHOOL-Unit 10 Pittsfield

TIME SCHOOL-Unit 10 Pittsfield

NEW GRADE SCHOOL (Construction) Pittsfield

SO. PLEASANT GROVE SCHOOL Pittsfield

PITTSFIELD GRADE SCHOOL Pittsfield

FAIRVIEW SCHOOL-Dist 87 Pittsfield

YORK SCHOOL-Dist. 10 Pittsfield

TOLL GATE SCHOOL-Dist. 10 Pittsfield



CORK SCHOOL HOUSE-Dist. 82 Pittsfield

HONEY CREEK SCHOOL-Dist. 36 Pittsfield

WEST LIBERTY SCHOOL Pittsfield

ABERDEEN SCHOOL-Dist 10 Pittsfield

PLEASANT VIEW SCHOOL Pittsfield

SENIOR HIGH SCHOOL Pittsfield

CENTER SCHOOL-Dist. 22 Pittsfield

EAST SCHOOL Pittsfield

PRAIRIE SCHOOL-Dist 41 Pittsfield



PLEASANT GROVE SCHOOL Pittsfield

SOUTH CEMETERY Pittsfield

EAST LIBERTY SCHOOL Pittsville

GOODIN CEMETERY Pittsfield

NEW HIGH SCHOOL (Construction) Pittsfield

CALVARY CEMETERY Pittsfield

FRENCH CEMETERY Pittsfield

PRAIRIE MOUND CEMETERY Pittsfield

PLEASANT GROVE CEMETERY Pittsfield

ILLINI HOSPITAL Pittsfield

BURBAGE CEMETERY Pittsfield

TIME CEMETERY Pittsfield

DOUGLAS CEMETERY Pittsfield

WATSON CEMETERY Pittsfield

SMITH CEMETERY Pittsfield

WEST CEMETERY Pittsfield

TAYLOR CEMETERY Pittsfield

STATE HI-WAY DEPARTMENT Pittsfield



LITTLE MIDGET BASEBALL FIELD Pittsfield

PITTSFIELD RESERVOIR Pittsfield

COURT HOUSE Pittsfield

SEWAGE PLANT Pittsfield

ILLINI HOSPITAL Pittsfield

KINGS PARK SWIMMING POOL Pittsfield

PITTSFIELD PUMP HOUSE Pittsfield

ABNEY, ALBERT L.
Rt. 1

Kinderhook
365 acres

ABBOTT, MERTON
Rt. 2

Griggsville
260 acres

ACKLES, JOSEPH M.
Rt. 2

Griggsville
260 acres

ACKLES, JOSEPH
Rt. 2

Griggsville
Tenant House



ACKLES ORCHARD
Rt. 2

Griggsville

ACKLES ORCHARD
Rt. 2

Griggsville
100 acres

ACKLES, PAUL E.

Valley City
1 acre

ADAMS, BESSIE
Rt. 2

Rock Port
178 acres

ADAMS, BESSIE
Rt. 2

Rock Port
187 acres

ADKINS, HOWARD
Rt. 1

Kinderhook
40 acres

ADAMS, CLYDE
Rt. 1

Rock Port
1½ acres

ADAMS, HOMER
Rt. 1

Rock Port
290 acres

ADAMS ESTATE
Rt. 1

Rock Port
43 acres

ADKINS, HOWARD
Rt. 1

Kinderhook
120 acres

ADKINS, HOWARD
Rt. 1

Kinderhook
156 acres

ADKINS, WM. & WILLIS STOLTE
Rt. 1

Hull
303 acres

ADKINS & STOLTE FARM
Rt. 1

Hull
210 acres

ADKINSON, RICHARD
Rt. 1

Rock Port
320 acres

ADRAIN, GEORGE
Rt. 2

Pittsfield
320 acres

ALA, JUDSON C.
Rt. 1

Barry
160 acres

ALBERS, RICHARD
Rt. 2

Barry
185 acres

ALEXANDER, CARL E.
Rt. 1

Barry
160 acres



ALFORD, GEORGE W.
Rt. 1

Barry
123 acres

ALFS, ROBERT
Rt. 2

New Canton
80 acres

ALFS, ROBERT
Rt. 1

Kinderhook
160 acres



ALFS, ROBERT E.
Rt. 2

Barry
108 acres

ALFS, ROBERT E.
Rt. 1

Kinderhook
114 acres

ALFS, ROBERT E.
Rt. 2

New Canton
240 acres

ALLEN, D. O.
Rt. 1

Pittsfield
204 acres

ALLEN, DOROTHY
Rt. 1

Rock Port
234 acres

ALLEN, EARL
Rt. 2

Baylis
64 acres

ALLEN, FLOYD
Rt. 1

Pearl
132 acres

ALLEN, FLOYD
Rt. 1

Pearl

ALLEN, FLOYD
Rt. 1

Pearl
40 acres

ALLEN, F. S.
Rt. 1

Rock Port
320 acres

ALLEN, GLENN
Rt.1-Paul Wombles, Tenant

Rock Port
255 acres

ALLEN, OLA
Rt. 2

Pearl
25 acres

ALLEN, OLA
Rt. 2

Pearl
50 acres

ALLEN, ROBERT
Rt. 1

Rock Port
160 acres

ALLENSWORTH, CASPER
Rt. 2

New Canton
337 acres

ALLISON, E. E. Nebo
Rt. 1 450 acres

ALLISON, WM. Pearl
Rt.1 124 acre

ALSUP, JOHN Hull
Rt. 1 230 acres

ALSUP, JOHN Hull
Rt. 1 230 acres

ALTMILLER, JOHN Baylis
Rt. 1 100 acres

ANDERSON, R. H. Valley City
Rt. 160 acres

ANDREWS, DEWEY.L. Barry
Rt. 1 240 acres



ANKROM, LEIHA Barry
Rt. 1 141 acres

ANKROM, LETHA
Rt. 1

Barry
13 acres



APPLE INDUSTRIES, INC.

Valley City



APPLEGATE, ESSIE
Rt. 1

Nebo
40 acres



APPLEGATE, RUSSELL
Rt. 1

Nebo
197½ acres

ARMONTROUT, CLARK
Rt. 1

Pittsfield
240 acres

ARMENTROUT, CLARK
Rt. 2

Barry
160 acres

ARMONTROUT, MILDRED
Rt. 1

Pittsfield
160 acres

ARNALD, MRS. A. W.
Rt. 1

Rock Port
200 acres

BLAIR GROCERY - Mr. Brace — Pearl

BLAND & HANSON & GLECKLER — Pittsfield
Rt. 3 — 200 acres

BOBO EASTATE (ALLIE) — Pearl
Rt. 1 — 40 acres

BOGGS, MINNIE — New Salem
Rt. — 2 acres

BLACKORBY, ZELMAR — Pearl
Rt. 1 — 320 acres

BLACKWELL ESTATE — Nebo
Rt. 2 — 114 acres

BRACY, RAYMOND W. — New Canton
Rt. 2 — 160 acres

BRACY, RAYMOND W. — New Canton
Rt. 2 — 100 acres

ATOR, BERNARD L. Pleasant Hill
5 acres

ATOR, GUY Pittsfield
Rt. 2 120 acres

ATOR, EARL E. Pittsfield
Rt. 3 60 acres

ATOR, O. W. JR. Griggsville

ATOR, EARL E. Pittsfield
Rt. 3 60 acres

ATOR, R. WAYNE Pittsfield
Rt. 3 120 acres

ATOR, GUY Pittsfield
Rt. 2 223 acres

ATHERTON, ART Pearl
Rt. 2 206 acres

ATHERTON, ART
Rt. 2

Pearl
84 acres

ATHERTON, REE.
Rt. 2

Pearl
320 acres



ATKINSON, R. M.
Rt. 1

New Canton
157 acres

AYERS, HENRY
Rt. 1

New Salem
80 acres

AYERS & SAUNDERS
Rt. 3

Pittsfield
160 acres

LANDESS & SONS

FOR THE BEST OF SERVICE
YOUR INTERNATIONAL HARVESTER
DEALER

Pittsfield, Ill. Phone 191

ROCKPORT

Largest community of Atlas Township is Rockport, with a population of 282. It is located on the Chicago, Burlington & Quincy Railroad and is a trading center of the surrounding agricultural area. The township in which it is located has a total population of 1,213. The first settler of Atlas Township was Ebenezer Franklin, who also was the first settler of Pike County, arriving in 1820.

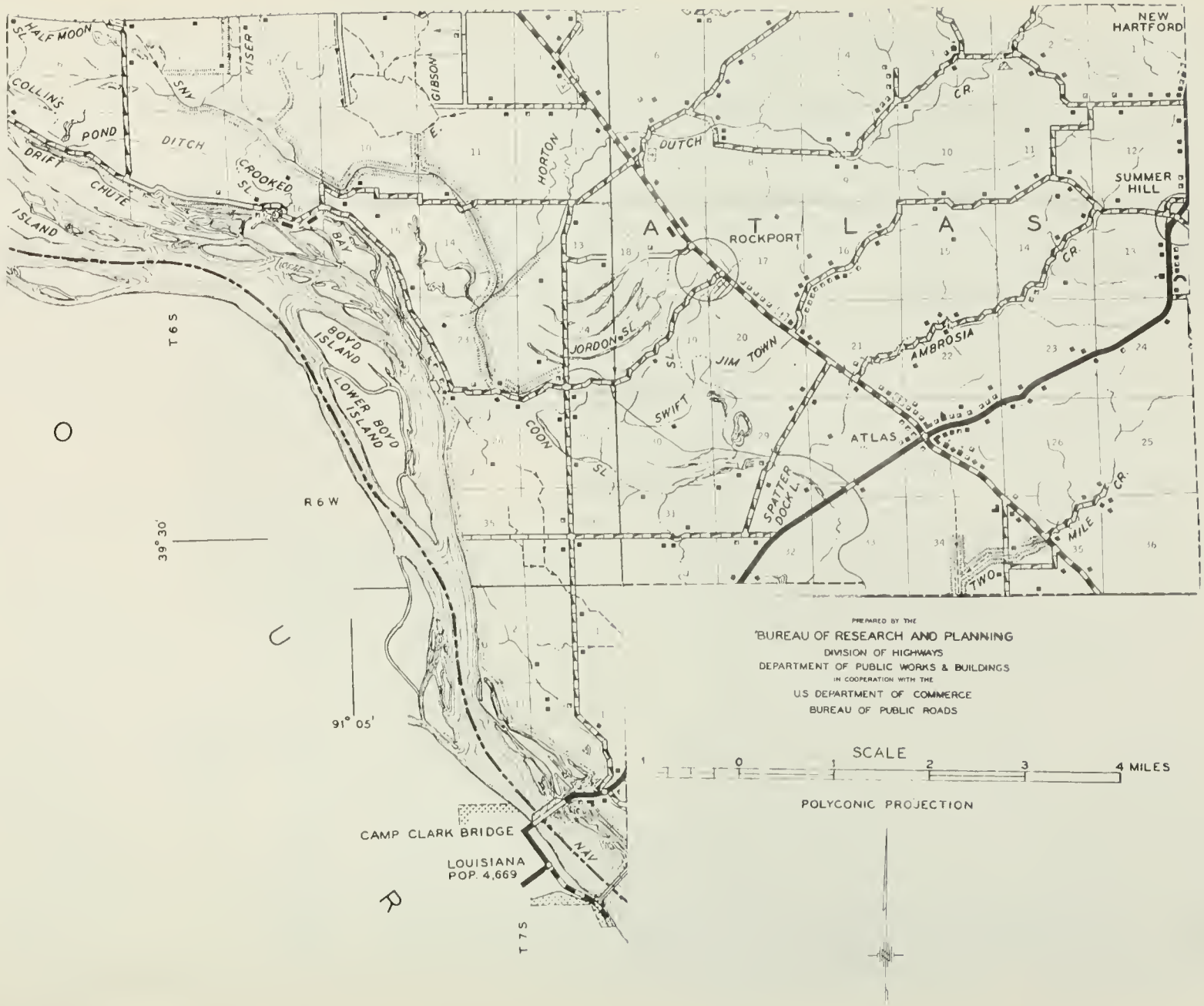
HALF MOON SL.
COLLINS
POND
DRIFT
CHUTE
ISLAND
SNY
DITCH
KISER
CROOKED SL.
GIBSON
E.
HORTON
DUTCH
NEW HARTFORD
CR.
SUMMER HILL
ROCKPORT
A T L A S
CR.
BAY
BOYD ISLAND
LOWER BOYD ISLAND
JORDON SL.
JIM TOWN
SWIFT
COON SL.
AMBROSIA
ATLAS
SPATTER DOCK L.
TWO MILE
CR.
T 6 S
R 6 W
39° 30'
91° 05'
O
U
R
CAMP CLARK BRIDGE
LOUISIANA
POP. 4,669
NAV
T 7 S
PREPARED BY THE
BUREAU OF RESEARCH AND PLANNING
DIVISION OF HIGHWAYS
DEPARTMENT OF PUBLIC WORKS & BUILDINGS
IN COOPERATION WITH THE
US DEPARTMENT OF COMMERCE
BUREAU OF PUBLIC ROADS
SCALE
0 1 2 3 4 MILES
POLYCONIC PROJECTION



ATLAS

A community of 93 inhabitants, Atlas has the distinction of being the oldest town in Pike County. It was platted in 1823 by Colonel William Ross and in that same year became the county seat of Pike. In 1833, however, the county seat was removed to the then new town of Pittsfield.

HORTON

A small hamlet in Atlas Township is Horton. It is located in a fertile farming area just north of Rockport. The postoffice at Rockport serves Horton.

MOORE

Another hamlet in Atlas Township is Moore. It is located on the Chicago, Burlington & Quincy Railroad and is served by the postoffice at nearby Rockport.

SNY CHURCH OF GOD Rock Port

METHODIST CHURCH Rock Port 130

CHRISTIAN CHURCH Rock Port

CONGREGATIONAL CHRISTIAN CHURCH Summer Hill

MASONIC TEMPLE Rock Port

WEST POINT SCHOOL Rock Port

SUMMER HILL GRADE SCHOOL Summer Hill

ATLAS SCHOOL-Dist. 177 Atlas

ROCK PORT ELEMENTARY SCHOOL Rock Port

RIVERSIDE SCHOOL — Rock Port

ATLAS ELEMENTARY SCHOOL — Atlas

COURT HOUSE — Atlas

GILLGAL SCHOOL — Rock Port

PARK LAWN CEMETERY — Barry

TAYLOR CEMETERY — Baylis

BABB, HAZEL L.
Rt. 1 — Kinderhook
160 acres

BABB & DENISON
Rt. 1 — Kinderhook
320 acres

BAEUR, BEN L.
Rt. 2

Pittsfield
80 acres

BAEHR, MARSHAL

New Salem
90 acres

BACK, RALPH

Summer Hill
1 acre

BACUS, ROSS I.
Rt. 1

Nebo
2½ acres

BAGBY, FORREST
Rt. 1

Pittsfield
350 acres

BAGBY, RUSSELL
Rt. 1

Pittsfield
150 acres

BAINTER, WALTER M.
Rt. 1

Baylis

BAINTER, WALTER M.
Rt. 1

Baylis
196 acres

BAINTER, WILLIAM
Rt. 2

Barry
80 acres

BAKUTIS, TONY
Rt. 2

New Canton
134 acres

BAIRD, MAGGIE
Rt. 2

Barry
168 acrea

BALDWIN, WM. R. & JENETTE RHOADS
Rt. 1

New Cant.
160 acres

BAKER, LESLIE JR.
Rt. 2

Pittsfield
160 acres

BALLINGER, GLEN
Rt. 3

Pittsfield
160 acres

BAKER, LESLIE H.
Rt. 1

Pittsfield
80 acres

BALSMAN, RAYMOND & MARY
Rt. 3

Pittsfield
5 acres

BARBER BROS.
Rt. 1

Pittsfield
360 acres

BARKER, SOPHIA
Rt. 3

Pittsfield
40 acres

BARND, A. F.
Rt. 1

Pleasant Hill
100 acres

BARND, A. F.
Rt. 1

Pleasant Hill
80 acres

BARNES, KATE
Rt. 1

Rock Port
418 acres

BARRY, JAMES H.
Rt. 1

Chambersburg
144 acres

BARTLEMAY CABIN

BARTLEMAY, ROBERT
Rt. 1-Cecil & Loyal Smith, Ten.

Rock Port
413 acres

BARTLETT, FRANK
Rt. 1

Griggsville
160 acres

BARTLETT, FRANK
Rt. 2

Griggsville
80 acres

BARTLETT, ROSS
Rt.1-Carl Bartlet-Reg- Sheep

New Salem
140 acres

BARTON, ALVA
Rt. 1

Pleasant Hill
87½ acres

BARTON, BEACH & NEVA
Rt. 2

Nebo
79 acres



BARTON, BEACH & NEVA
Rt. 2

Nebo
79 acres

BARTON, BEACH &NEVA
Rt. 2

Nebo
184 acres

BARTON, CLYDE R.
Rt. 2

Pleasant Hill
60 acres



BARTON, GLENN
Rt. 3

Pittsfield
1 acre

BARTON, MERLYN H.
Rt. 3

Pittsfield
231 acres

BARTON, JOHN A.
Rt. 2

Pittsfield
199 acres

BARTON, RALPH L.

Pleasant Hill
296 acres

BARTON, JOHN A.
Rt. 2

Pittsfield

BARTON, S. B.
Rt. 1

Pleasant Hill
209 acres

BARTON, JOHN A.
Rt. 2

Pittsfield
170 acres

BARTON, STEWART B.
Rt. 1

Pleasant Hill
209 acres

BARTON, STEWART B. Pleasant Hill
Rt. 1

BARTON, WAYNE Pleasant Hill
Rt. 1 1 acre

BARROWMAN, VERAN Pearl
Rt. 1 120 acres

BATLEY, LOREN C. Pittsfield
Rt. 1 100 acres

BARTON, VIRGIL Pleasant Hill
Rt. 1 112 acres

BATTERSHELL, CECIL Nebo
Rt. 2 50 acres

BARTON, VIRGIL J. Pleasant Hill
Rt. 1-Reg. Hereford Cattle 170 acres

BATTERSHELL, ERNEST J. Pittsfield
Rt. 1 40 acres

BATTERSHELL, ROSS
Rt. 1

Pearl
60 acres

BATZ, WILLIAM
Rt. 2

Pittsfield
80 acres

BATZ, ROSE
Rt. 2

Pittsfield

BAUER, BEN L.
Rt. 2

Pittsfield
140 acres

BATZ, ROSE I.
Rt. 2

Pittsfield
80 acres

BAUER, BEN L.
Rt.2-Homer Bauer, Tenant 14 yr.

Pittsfield
160 acres

BATZ, WILLIAM
Rt. 2

Pleasant Hill
120 acres

BAUER, CHESTER A.
Rt. 1

Pearl
80 acres

BAUER, GEORGE
Rt.1-Reg. Shorthorn Cattle

Pittsfield
180 acres

BAUER, LESLIE L.
Rt. 2

Pittsfield
153 acres

BAUER, PAUL
Rt. 1-Reg. Hampshire Hogs

Pittsfield
160 acres

BAUER, RAYBURN
Rt. 1

Pearl
[illegible] acres

BAUERS, RAYBURN
Rt. 1

Pearl
200 acres

BAUGHMAN, ARTHUR
Rt. 1

Pittsfield
80 acres

BAUGHMAN, LEE
Rt. 3

Pittsfield
80 acres

BAUGHMAN, N.E. & SONS
Rt. 2

Pleasant Hill
228 acres

BAUGHMAN, ROBERT L.
Rt. 3

Pittsfield
1 acre

BAUGHMAN, W. O.
Rt. 2

Pittsfield
55 acres

BAUGHMAN, WALTER O.
Rt. 2

Pittsfield
130 acres

BAUGHMAN & CAREY
Rt. 1

Pittsfield
160 acres

BEARD, FRANK
Rt. 2

Baylis
320 acres



BEARD, FRANK
Rt. 2

Baylis
60 acres

BEASLEY, J. L.
Rt. 1

Pearl
164 acres

BEASLEY, LEO
Rt. 1

Pearl
160 acres

BEASLEY, PAUL
Rt. 1

Pearl
3 acres

BEATTY, C. C.
Rt.

New Salem

BEATTIE, EARL
Rt. 2

Pittsfield
175 acres

BECK, JOHN H.
Rt. 1

Kinderhook
77 acres



BEATTIE, EARL
Rt. 2

Pleasant Hill
214 acres

BECKENHOLDT BROS.
Rt. 1

Rock Port
200 acres

BEATTY, C. C.
Rt. 2

New Salem
114 acres

BECKENHOLDT, BROS.
Rt. 1

Rock Port
200 acres

BEEBY, J. J.
Rt. 1

Rock Port
700 acres

BENNET, ALBERT W.
Rt. 3

Pittsfield
120 acres

BEERUP, AUSTIN & MABEL GREGORY
Rt. 1

Hull
16 acres



BENNETT, DAVID
Rt. 2

Griggsville

BENJAMIN, LAWRENCE
Rt.

Pleasant Hill
1 acre

BENNETT, DAVID
Rt. 2

Griggsville

T, JOHN E.
2

Baylis
93½ acres

BENNETT, DAVID
Rt. 2

Griggsville
307 acres

BENNETT, FRANK DEAN
Rt. 2
Griggsville

BENNETT, MRS. ORA M.
Rt. 2
Griggsville
80 acres

BENNETT, FRANK DEAN
Rt. 2
Griggsville
356 acres

BENSON, E. B.
Rt. 2
Nebo
480 acres

BENNETT, HAMOR G.
Rt. 2
Griggsville
450 acres

BENZ, MERLE
Rt.
Pleasant Hill
80 acres

BENNETT, HAMOR G.
Rt. 2
Griggsville

BERGMAN, CLIFFORD H.
Rt. 2
Griggsville
227 acres

BERGMAN, CLIFFORD
Rt. 2

Griggsville
240 acres

BERGMAN, RICHARD
Rt. 2

Griggsville
60 acres

BERNARD, HARRY
Rt. 2

Griggsville
40 acres

BERRY, H.B. & EVA
Rt. 2

Pleasant Hill
406 acres

BERRY, H.B. & EVA
Rt. 2

Pleasant Hill
Tenant House

BERNARD, ROY
Rt. 1

New Canton
80 acres

BERNARD, ROY
Rt. 2

New Canton
200 acres

BESS, ROY
Rt. 1

Pearl
40 acres

LIBRARY
UNIVERSITY OF ILLINOIS

BETHARD, ORAL
Rt. 2

Barry
80 acres

BETHEL SCHOOL-Dist. 121
Rt. 2

Barry

BETHEL ROCK QUARRY

Pear



BETHEL ROCK QUARRY

Pearl

BETTS, ELLIOT
Rt. 1

New Canton
77 acres

BICKERDIKE FARMS
Rt. 2

Griggsville
206 acres



BICKERDIKE, ELMA
Rt. 2

Griggsville
112 acres

BICKERDIKE, ROBERT (ESTATE)
Rt.

Perry
110 acres

BICKERDIKE, MRS. GRACE
Rt.

Perry
109 acres

BIDDLE, ROY I.
Rt. 2

Griggsville
Tenant House

BIDDLE, EMMERT
Rt.

Griggsville
121 acres

BIDDLE, VERA M.
Rt. 1

Pittsfield
160 acres

BIDDLE, ROY I.
Rt.2-Donald Biddle, Opr.

Griggsville
235 acres

BIGSBY, HOMMER
Rt. 1

Rock Port
47 acres

BIDDLE, ROY I.
Rt. 1

Pittsfield
110 acres

BING, MRS. W. A.
Box 172

Griggsville
8 acres

BINGHAM, MERLE E.
Rt. 1

Griggsville
1 acre

BINNION, RUBY (MRS.)
Rt. 1

Griggsville
77 acres



BIRCH, ARLAND
Rt. 1

Griggsville
80 acres

BIRCH, ARLAND
Rt. 1

Griggsville

BIRCH, ARLAND
Rt. 1

Griggsville
180 acres

BIRCH, CHARLES
Rt. 1

Griggsville
80 acres

BIRCH, CHARLES E.
Rt. 1

Griggsville
154 acres

BIRCH, ELMER J.
Rt. 2

Griggsville
126 acres

BIRCH, FRANK E.
Rt. 1

Griggsville
240 acres

BIRCH, JESSE R.
Rt. 1

Griggsville
243 acres

BIRCH, FRANK E.
Rt. 2

Griggsville
174 acres

BIRCH, WILLIAM C.
Rt. 2

Griggsville
162 acres



BIRCH, FRANK E.
Rt. 2

Griggsville

BIRCH, WILLIAM C.
Rt. 2

Griggsville

BIRCH, JESSE R.
Rt. 2

Griggsville
220 acres

BIRCH FARM
Rt. 3

Pittsfield
240 acres

BISELL, ARCHIE
Rt. 1

Pittsfield
1 acre

BISSELL, HOWARD
Rt. 1

Pearl
35 acres



BIXBY, GEORGE H.
Rt. 1

Pearl
390 acres

BLACKETTER, CARL
Rt. 2

Pittsfield
1 acres

BLACKETER, WILLIAM J.
Rt. 1

Pittsfield
3 Lots

BLAKE, RUTH
Rt. 1

New Salem
159 acres

BLACKORBY, OVA
Rt. 1

Pearl
120 acres

BLACKORBY, ZELMAR
Rt. 1

Pearl

ARNOLD, J. W.
Rt. 2

New Canton
320 acres

ARNALD, MRS. A. W.
Rt. 1

Rock Port
200 acres

ASHMORE, ROY A.
Rt. 1

Pearl
80 acres

ARNALD, HOWARD
Rt. 2

Pleasant Hill
54 acres

ASMUS, ROBERT
Rt. 1

Bee Creek
45 acres

ARNETT, GERALD
Rt. 1

Baylis
330 acres



ATOR, ALLIE
Rt. 2

Pleasant Hill
135 acres

ARNETT, ROY E.
Rt. 2

Barry
90 acres



BOKAW, ALBERT J. Pleasant Hill
Rt. 2

BOOTH, HAROLD J. Pearl
Rt. 2 140 acres

BOLLMAN, DALE Pittsfield
Rt. 1 169 acres

BOOTH, KEITH Pearl
Rt. 2 120 acres

BONIFIELD, CLARENCE M. Barry
Rt. 1 82½ acres

BOOTH, O. A. Nebo
Rt. 1 27 acres

BONNIFLOD, OLLIE Barry
Rt. 1 265 acres

BOREN, C. E. Pearl
182 acres

BOREN, CLYDE
Rt. 1

Pearl
120 acres

Complements of
H. E. BOREN & SON

BOREN, LYNDLE
Rt. 1

Pearl
24 acres

BORROWMAN, DEWEY
Rt. 1

Rock Port
560 acres

BORROWMAN, DEWEY
Rt. 1

Rock Port
160 acres

BORROWMAN, EARL
Rt. 1

Barry
240 acres

BORROWMAN, EARL
Rt. 1

Kinderhook
191 acres

BORROWMAN, ROY R.
Rt. 1

Kinderhook
80 acres

BORROWMAN, ORIN
Rt. 1

Nebo
80 acres

BORROWMAN, VIRGIL
Rt. 1

New Canton
120 acres

BORROWMAN, ORIN
Rt. 1

Nebo
40 acres

BORROWMAN, VIRGIL
Rt. 1

New Canton
128 acres

BORROWMAN, ORIN
Rt. 1

Nebo
180 acres

BORROWMAN, VIRGIL
Rt. 1

Kinderhook
186 acres

BORROWMAN, VERNON
Rt. 2

Nebo
80 acres

BORROWMAN, VIRGIL
Rt. 1

Kinderhook
407 acres

BORROWMAN, VIRGIL
Rt. 1

Kinderhook
360 acres

BORROWMAN, VIRGIL
Rt. 1

Kinderhook
95 acres

BORTHWICK, JAMES W.
Rt. 1

Barry
160 acres

BOSSARTE, WALTER S.
Rt. 2

Griggsville
6 acres

BOULWARE, ELMER C.
Rt. 1

Barry
240 acres

BOWEN, ETTA
Rt. 2

Pleasant Hill
240 acres

BOWEN, HARRIET
Rt. 2

Pleasant Hill
40 acres

BOWER, ELIZABETH S.
Rt. 1

Barry
200 acres

BOWER, FRANK M.
Rt. 1

Kinderhook
80 acres

BOWES, CHARLES W.
Rt. 1

Barry
1½ acres

BOWERS, A. J.
Rt. 1

Pearl

BOWMAN, FLOYD
Rt. 2

Barry
135 acres

BOWERS, A. J.
Rt. 1

Pearl
271 acres

BOWMAN, RAY
Rt. 2

Baylis
40 acres

BOWERS, A. J.
Rt. 1

Pearl
200 acres

BOYEE, WILLIAM V.
Rt. 2

Pleasant Hill
253 acres

BRADBURN, CHARLIE T. Pittsfield
Rt. 1 154 acres

BRADBURY, HARRIS Perry
Rt. 1 20 acres

BRADBURY, HARRIS Perry
92 acres

BRADBURY, LEO F. Chambersburg
Rt. 1 160 acres

BRADBURY, OSCAR Perry
Rt. 5½ acres

BRADSHAW, CLYDE C. Griggsville
Rt. 1

BRADSHAW, CLYDE C. Griggsville
Rt. 1 240 acres

BRADSHAW, S. S. Griggsville
Rt. 1 167 acres

BRADSHAW, S. S.
Star

Griggsville
120 acres

BRADSHAW, SAM
Rt. 1

Griggsville

BRADSHAW, SAM
Rt. 1

Griggsville
360 acres

BRADSHAW, SAM
Rt. 1

Griggsville
100 acres

BRADSHAW, SAM

Perry
160 acres

BRADSHAW, TOM
Rt. 1

Griggsville
20 acres

BRADSHAW, SAM
Rt.

Perry
144 acres

BRADSHAW, WALTER
Rt. 1

Griggsville
53 acres

BRACEWELL, ALFRED — Barry
Rt 1 — 24 acres

BRASS, E. E. — Pleasant Hill
Rt. 2 — 283 acres

BRANHAM, LEE — Pearl
Rt. 1 — 4 acres

BRECKINRIDGE, T. H. — New Canton
Rt. 1 — 80 acres

BRANT, ALVIN, JR. — Pittsfield
Rt. 2-Lyndle James, Mgr.-Angus — 160 acres

BRECKENRIDGE, T. H. — New Canton
Rt. 1 — 80 acres

BRANT, ALVIN, JR. — Pleasant Hill
Rt. 2 — 80 acres

BRIAN, HARLOW & ALMA SHONHART — Pittsfield
Rt. 2 — 110 acres

BRIDGEWATER, CLIFFORD E.
Rt. 2
Barry
205 acres

BROKAW, BRYAN
Rt. 2
Pleasant Hill
14 acres

BRIM, R. L.
Rt. 1
Chambersburg
140 acres

BROKAW, DWIGHT
Rt. 2
Pleasant Hill 6
143 acres

BROKAW, ALBERT J.
Rt. 2
Pleasant Hill
195 acres

BROSIE, ADAM
Rt. 1
Rock Port
82½ acres

BROKAW, BRYAN
Rt. 2
Pleasant Hill
270 acres

BROSIE, GEORGE
Rt. 2
Rock Port
80 acres

BROOKS, A. J.
Rt. 1

Chambersburg
260 acres

BROWN, CARSON A.
Rt. 1

New Canton
160 acres

BROWN, CARSON A.
Rt. 1

New Canton
160 acres

BROWN, CLAUDE H.
Rt. 1

Rock Port
185 acres

BROWN, CLAUDE H.
Rt. 1

Rock Port

BROWN, HERBERT
Rt. 1

Pittsfield
31 acres

BROWN, IRL R.
Rt. 2

Rock Port
160 acres

BROOKS, JOE E.
Rt. 1

Chambersburg
160 acres

BROWN, GEO. F.
Rt. 2

New Canton
80 acres



BROWN, MAUDE
Rt. 2

Barry
80 acres

BROWN, JOHN E.
Rt. 2

Barry
43 acres

BROWN, ROBERT
Rt. 2

Pleasant Hill
104 acres

BROWN, JOHN E.
Rt. 2

Barry
141 acres



BROWN, ROBERT
Rt. 2

Pleasant Hill
200 acres

BROWN, LILAH C.
Rt. 1

New Canton
138 acres

BROWN, WALTER
Rt. 1

Griggsville
160 acres

BROWN, L. G. (ESTATE)
Rt. 2

Barry
180 acres

BROWNING, MRS. CLARENCE
Rt. 1

Chambersburg
210 acres

BROWING, JOHN
Rt. 1

Chambersburg
160 acres

BROWNING, ELDON M.
Rt. 1

Rock Port
320 acres

BROWING, JOHN
Rt. 1

Chambersburg

BROWNING, ERNIE
Rt. 1

Rock Port
98 acres

BROWNING, ASA
Rt. 1

Chambersburg
400 acres

BROWNING, EUGENE C.
Rt. 2

Pittsfield
80 acres

BROWNING, HOWELL
Rt. 1

Chambersburg
310 acres

BROWNING, MERIAM
Rt. 1

Chambersburg
100 acres

BROWNING, H.M. & M.H.

Perry
337½ acres

BROWNING, VICTOR F.
Rt. 2

Pittsfield
185 acres

BROWNING, H.M. & M.H.
Rt.

Perry

BROWNING, WILLIAM H.

Pleasant Hill
4 acres

BROWNING, LUELLA
Rt. 1

Rock Port
53 acres

BROWNING ESTATE
Rt. 1

Chambersburg
116 acres

BRUMMELL, WALTER W. Rock Port
Rt. 1 240 acres

BUCHANAN, LOUIS Pleasant Hill
Rt. 1 20 acres

BRUMMELL, WALTER W. Rock Port
Rt. 1

BUCHANAN, W. W. Griggsville
Rt. 1 120 acres

BRUNSWICK, AILEEN Rock Port
Rt. 1 280 acres

BUCHANAN, W. W. Griggsville
Rt. 1 80 acres

BRUNSWICK, ALENE Pearl
Rt. 1 160 acres

BUCHANAN, W. W. Griggsville
Rt. 1 173 acres



BUCHANAN, W. W.
Rt. 1

Griggsville
220 acres

BUDKE, HARRY H.
Rt. 1

Rock Port
235 acres

BUDDEMEYER BROTHERS
Rt. 2

Pittsfield
399 acres

BUTTERFIELD ESTATE
Rt. 2

Griggsville
160 acres



BUDDEMEYER BROTHERS
Rt. 2

Pittsfield
80 acres

BULLARD, LYNDLE
Rt. 4

Mt. Sterling

BUDKE, HARRY
Rt. 2

Rock Port
30 acres

BUNN, A. G.
Rt. 2

Nebo
139 acres

BUNN, RUTH I.
Rt. 2

Pittsfield
Tenant House

BURBRIDGE, FLOYD
Rt. 2

Pittsfield

BUNN, RUTH I.
Rt. 2

Pittsfield
120 acres

BURBRIDGE, GEORGE
Rt. 1

Pittsfield
350 acres

BURBRIDGE, AUDIE
Rt. 2

Pittsfield
84 acres

BURBRIDGE, GEORGE
Rt. 2

Pittsfield
160 acres

BURBRIDGE, FLOYD
Rt. 2

Pittsfield
170 acres

BURBRIDGE, ROSS
Rt. 2

Pittsfield
170 acres

BURBRIDGE, VIRGIL V. Nebo
Rt. 1 80 acres

BURDICK, ELLSWORTH F. Barry
Rt. 2 80 acres

BURDICK, RUSSELL Baylis
Rt. I 120 acres

BURDICK, VIRGIL Barry
Rt. 2-Reg. Gurnseys-Breed Stock 80 acres

BURKE, ARTHUR L. Baylis
Rt. 2 140 acres

BURKE, GARELD L. Griggsville
Rt. 1 200 acres

BURKHART, CLAIR E. Barry
Rt. 2 120 acres

BURLE[illegible], MELVIN Griggsville
Rt. 2

BURLEND, MELVIN — Griggsville
Rt. 2

BURLEND, WILLIAM SR. — Griggsville
Rt. 2 — 235 acres

BURLEND, MELVIN V. — Griggsville
Rt. 2

BURNETTE, H. M. — Pearl
Rt. 2 — 160 acres

BURLEND, MELVIN V. — Griggsville
Rt. 2 — 573 acres

BUSH ESTATE — Hull
Rt. 1 — 240 acres

BURLEND, WILLIAM JR. — Griggsville
Rt. 2 — 210 acres

BUSHMEYER, HAZEL — Hull
Rt. 1 — 1 acre

BUSHMEYER, HAZEL
Rt. 1

Hull
170 acres

BUSHMEYER, HAZEL
Rt. 1

Hull
80 acres

BUSHMEYER, WILLIAM
Rt. 1

Hull
80 acres

BUSHMEYER ESTATE
Rt. 1

New Canton
195 acres

BUTCHERS, ORAH
Rt. 2

Barry
80 acres

BUTCH'S PLACE

Rt. 36, Barry

BUTLER, CARSON
Rt. 1

Rock Port
60 acres

BUTLER, ELMER M.
Rt. 3

Pittsfield
278 acres

BUTLER, HENRY E. Pittsfield
Rt. 2 100 acres

BYBEE, OPAL Pittsfield
Rt. 3-Mr. Johnson, Tenant 143 acres

BUTLER, JOE SR. Pittsfield
Rt. 3 30 acres

BYBEE, RUSSELL Pittsfield
Rt. 3 160 acres

BUTTERS, FORNIE New Canton
Rt. 1 60 acres

BYBEE, RUSSELL Pittsfield
Rt. 3 90 acres

BYBEE, LORA E. Pleasant Hill
Box 433 160 acres

BYRNS, J. N. Valley City
Roy E. Hobson, Tenant 8 years - 242 acres

BYRNS, JAMES
Rt.-City

Griggsville

BYRNS, JAMES & MRS.
Rt. 1

Griggsville
360 acres

FOR ***PRODUCTS*** YOU CAN ***DEPEND ON***

See your friendly

SINCLAIR DEALER

- FOR YOUR AUTO
- FOR YOUR HOME
- FOR YOUR FARM
- FOR YOUR BUSINESS

GAS • OIL

FUEL OIL

"IT PAYS TO BUY THE BEST"

PAUL L. DOLBOW

125 S. CLINTON STREET Phone 123 PITTSFIELD, ILLINOIS

BARRY

Second largest city in Pike County is Barry, with a population of 1,529. It is located on US 36. Barry was platted in the early 1830's by Calvin R. Stone, member of the firm of Stone, Field & Marks, of St. Louis. In 1872 the town was incorporated as a city.

Barry is the only community in Barry Township, which has a total population of 2,049. Recorded as the first settlers of the township were the Rev. David Edwards and a man named Hadley. They arrived in 1824. Among early pioneers of the township were the Rev. William M. Blair and his wife and sons.

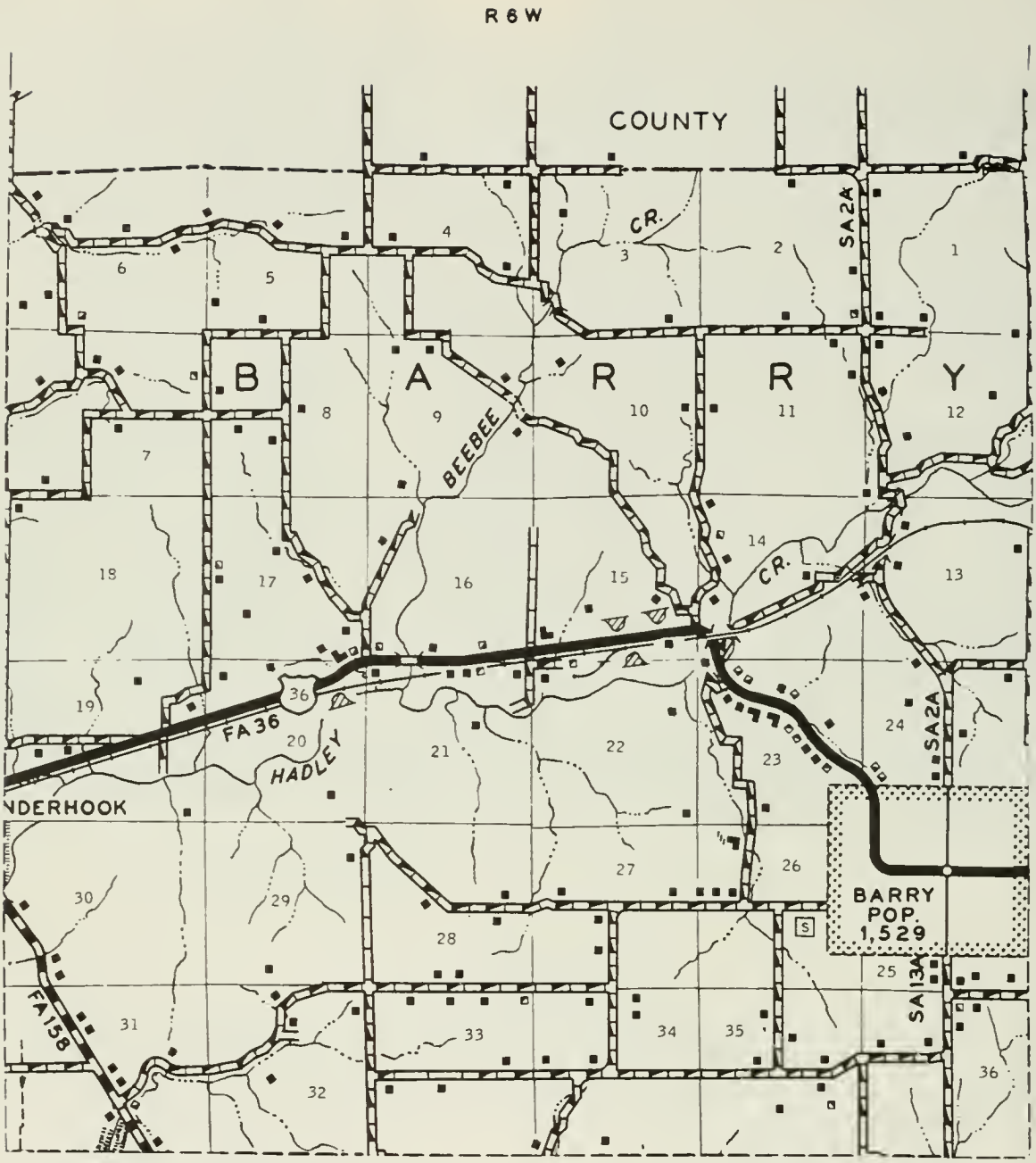

PREPARED BY THE
BUREAU OF RESEARCH AND PLANNING
DIVISION OF HIGHWAYS
DEPARTMENT OF PUBLIC WORKS & BUILDINGS
IN COOPERATION WITH THE
U.S. DEPARTMENT OF COMMERCE
BUREAU OF PUBLIC ROADS

SCALE

0 1 2 3 4 MILES

POLYCONIC PROJECTION

BUCKEYE SCHOOL Barry

BARRY COMM. UNIT SCHOOL, Dist. 1 Barry

SHEARER CEMETERY Barry

PLEASANT VALLEY SCHOOL Barry

BARRY CEMETERY Barry

WHITTLETON SCHOOL Barry

WINTER CEMETERY
Rt. 1 Barry

HAYES SCHOOL Barry

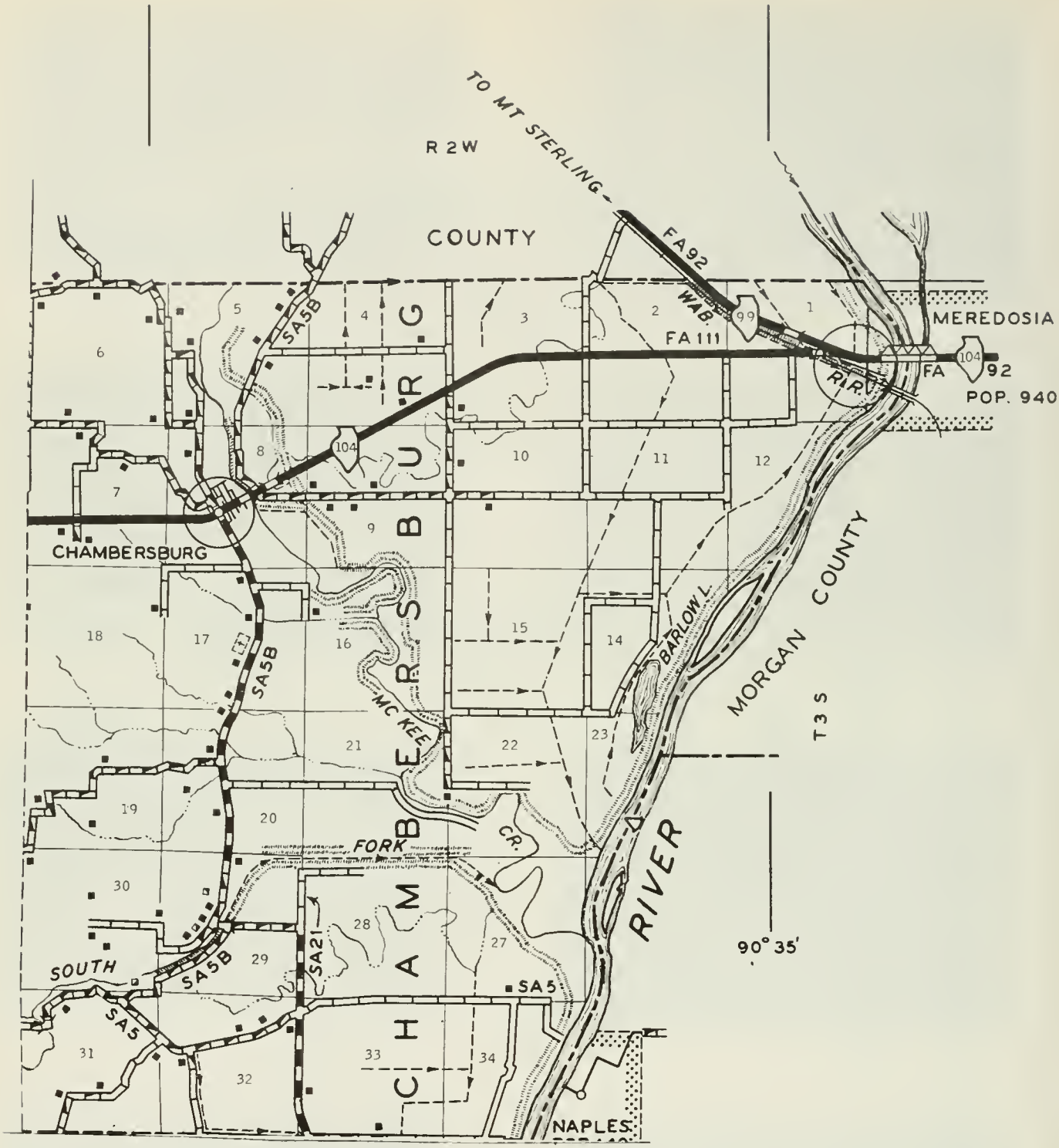

PREPARED BY THE
BUREAU OF RESEARCH AND PLANNING
DIVISION OF HIGHWAYS
DEPARTMENT OF PUBLIC WORKS & BUILDINGS
IN COOPERATION WITH THE
U.S. DEPARTMENT OF COMMERCE
BUREAU OF PUBLIC ROADS

SCALE

1 0 1 2 3 4 MILES

POLYCONIC PROJECTION

CHAMBERSBURG

One of the oldest villages in Pike County is Chambersburg. It was surveyed and laid out in 1833 by Seabourn Gilmore and B. B. Metz. First settlers of the of the community were Messrs. McIntosh and Givens, who conducted a distillery and general store here before the town was platted. Today, Chambersburg has a population of 184.

Chambersburg is the only community in Chambersburg Township, the population of which is 392. First settlers of the township were James Wells, Samuel Atchison, a Mr. Brewster and a Mr. Van Woy. All of them arrived in 1822. Their first homes here were of log construction.

ZION CHURCH Chambersburg

CHRISTIAN CHURCH PARSONAGE Chambersburg

CHRISTIAN CHURCH Chambersburg

GRIMES SCHOOL Chambersburg

TODD SCHOOL Chambersburg

DEXTER SCHOOL Rt.1, Chambersburg

SUMMITT SCHOOL-Dist. 1 Chambersburg

DORSEY CEMETERY Chambersburg

MEREDOSIA-CHAMBERSBURG GRADE SCHOOL Chambersburg

BROWN CEMETERY Chambersburg

HAM CEMETERY Chambersburg

LADIES COMMUNITY CLUB Chambersburg

SPORTSMAN CLUB & SPRING Chambersburg



ILL. RIVER RAILROAD BRIDGE Meredosia

McGEE CREEK DIST. PUMPING STA. Chambersburg

CADWALLADER, ELMER
Rt. 1

New Canton
245 acres

CALL, VANUS E.
Rt. 1

Kinderhook
288 acres

CADWALLADER, ELMER
Rt. 1

New Canton
160 acres

CALLENDAR, ARTHUR
Rt. 1

Baylia
12 acres

CADWALLADER, ROY
Rt. 1

Hull
7 acres

CALLENDER, ORA
Rt. 1

Pittsfield
10 acres

CADWELL, PERLE
Rt. 2

Griggsville
160 acres

CAMP, HAROLD
Rt. 2

Pittsfield
238 acres

CAMP, HAROLD
Rt. 2

Pittsfield

CAMPBELL, B.A.
Rt. 2

Barry
272 acres



CAMP, VIRGIL
Rt. 1

Rock Port
20 acres

CAMPBELL, B. A.
Rt. 2

Barry
160 acres

CAMP, VIRGIL
Rt. 1

Rock Port
174 acres

CAMPBELL, B. A.
Rt. 2

Barry
200 acres



CAMPBELL, B. A.
Rt. 2

Barry
324 acres

CAMPBELL, B. A.
Rt. 2

Barry
143 acres

CAMPBELL, GEORGE S. Pearl
Rt. 1 40 acres

CAMPBELL, RICHARD Pittsfield
Rt. 1 160 acres

CAMPBELL, MYRON R. New Salem
Rt. 1 176 acres

CAMPBELL, RICHARD H. Baylis
Rt. 1 160 acres

CAMPBELL, MYRON R. New Salem
Rt. 1 240 acres

CAMPBELL, WARREN A. Barry
Rt. 1 260 acres

CAMPBELL, ORIN C. Baylis
Rt. 1 44 acres

CANNON, RAY R. Pleasant Hill
Rt. 2 137½ acres

CAPPS, MR. & MRS. MAURICE L. Pleasant Hill
Rt. 2 1½ acres

CAPPS, RUFUS Rock Port
Rt. 1 285 acres

CAPPS, MERLE Pittsfield
Rt. 3 120 acres

CARBAUGH, WILLIAM A. Barry
Rt. 1 33 acres

CAPPS, RAYMOND Rock Port
Rt. 2 120 acres

CAREY, EVERETT G. Hull
Rt. 1 63 acres

CAPPS, RAYMOND New Salem
Rt. 1 160 acres

CARLEN, LAWRENCE E. Hull
Rt. 1 2 acres

CARLEN, MAE
Rt. 1

New Canton
107 acres

CARMICHAEL, G. N.
Rt. 1

Griggsville

CARMICHAEL, G. N.
Box 451

Griggsville
87 acres

CARMICHAEL, G. N.
Rt. 1

Griggsville
480 acres

CARNES, EMMETT
Rt. 1

Griggsville
160 acres

CARNES, HARRY
Rt. 2

Griggsville
17 acres

CARNES, JAMES
Rt. 1

Pearl
160 acres

CARPENTER, PAUL
Rt.

Pleasant Hill
400 acres

CARPENTER, PAUL
Rt. 2

Pleasant Hill
400 acrea

CARTER, FRANK
Rt. 2

Pearl
80 acres

CARROLL, CHARLES
Rt. 3

Pittsfield
53 acres

CASPER, JEAN & TRUDY KNOX
Rt. 3

Pittsfield
240 acres

CARROLL, MARTIN
Rt. 1

New Salem
160 acres

CASTLEBERRY, FRANK
Rt. 1

Pearl
10 acres

CARREL, ROY E.
Rt. 3

Pittsfield
4½ acres

CASTEEL, CHAS. R.
Rt. 1

Pittsfield
120 acres

CASTEEL, J. T.
Rt. 1

Pittsfield
10 acres

CAWTHON, OTHA J.
Rt. 3

Pittsfield
8½ acres

CATLETT, A. V.
Rt. 2

Pleasant Hill
220 acres



CAYLOR, DELLA E.
Rt.

Pleasant Hill
3¾ acres

CATLETT, A. V.
Rt. 2

Pleasant Hill
220 acres

CHAMBERLAIN, A. V.
Rt. 1

Griggsville
160 acres

CAWTHORN, ELLA
Rt. 2

Barry
5 acres

CENT. ILL. PUBLIC SERVICE CO.

Baylis



CHAMBERLAIN, D. B. — Nebo
Rt.2-Trucking & Fertilizer — 2 acres

CHAMBERLAIN, ELIZABETH S. — Pittsfield
Rt. — 2 acres

CHAMBERLAIN, GENE E. — Pittsfield
Rt. 3 — 40 acres

CHAMBERLAIN, GENE E. — Pittsfield
Rt. 3 — 200 acres

CHAMBERLAIN, GEORGE — Pittsfield
Rt. 2 — 40 acres

CHAMBERLAIN, RUSSELL — Nebo
Rt. 1 — 80 acres

CHAMBERLAIN, RUSSELL & BURTON — Barry
Rt. 2 — 510 acres

CHANDLER, ETTA M. — Pearl
Rt. 1 — 50 acres

CHANDLER, F. W.
Rt. 1

Pearl
205 acres

CHAPMAN, FAY
Rt. 2

Baylis
2 acres

CHANDLER, O. W.
Rt. 1

Hull
159 acres

CHEESE FACTORY

Pittsfield



CHAPLIN, W. N.
Rt. 1

Pearl
37½ acres

CHENOWETH, ROBERT
Rt. 1

Griggsville
180 acres

CHAPMAN, CHARLES
Rt. 1

Nebo
40 acres

CHANDLER, O. W.
Rt. 1

Kinderhook
460 acres

CHURCHILL, SELDON
Rt. 1

Barry
248 acres

CHUTE, DONALD A.
Rt. 1

Chambersburg
290 acres

CISLER,
Rt. 2

Griggsville
128 acres

CLARK, ARTHUR W.
Rt. 1

Kinderhook
40 acres

CLARK, EARL (ESTATE)
Rt. 1

Rock Port
737 acres

CLARK, EARL J. (ESTATE)
Rt. 1

Rock Port
10 acres

CLARK, FRANK J.
Star

Griggsville
220 acres

CLARK, FRANK
Rt. 1

Chambersburg
139 acres

CLARK, DR. G. R.
Rt. 1

Hull
320 acres

CLARK, GAINES W.
Rt. 1

Kinderhook
80 acres

CLARK, GAINES W.
Rt. 1

Kinderhook
80 acrea

CLARK, NELSON
Rt. 1

Pleasant Hill
20 acres

CLARK, WAYNE H. SR.

Summer Hill
100 acres

CLAUS, ALFRED
Rt. 2

Pittsfield
240 acres

CLAUS, MRS. FRANK & SON
Rt. 1

Pittsfield
250 acres

CLAUS, FRANK (ESTATE)
Rt. 2

Pittsfield
310 acres

CLAUS, HAROLD & LUELLA
Rt. 3

Pittsfield
256 acres

CLAUS, JOHN W.
Rt. 1

Pittsfield
184 acres

CLAUS, LESLIE
Rt. 3

Pittsfield
40 acres

CLAUS, LESLIE
Rt. 3

Pittsfield
120 acres

CLAUS, LINDLE
Rt. 2

Rock Port
1 acre

CLEMMONS, D. L.
Rt.

Milton
50 acres

CLENDENNY, OTHO
Rt. 2

Calhoun
240 acres



CLONINGER, CLAIR
Rt. 1

Pearl
40 acres

CLONINGER, EARL
Rt. 1

Pear
10 acre

COCHRANE, F. W.
Rt. 1

Pittafield
160 acres

COBB, GEORGE & CHARLES
Rt. 3

Pittsfield
200 acres

COCHRANE, F. W.
Rt. 1

Pittsfield

COBB, GEORGE & CHARLIE
Rt. 3

Pittsfield
200 acres

COFFMAN, CLARENCE M.
Rt. 2

Barry
273 acres

COCA-COLA CO.
Rt. 1

Pittsfield
159 acres

COFFMAN, CLARENCE M.
Rt. 2

Barry
160 acres

COFFMAN, CLARENCE M.
Rt. 1

Barry
187 acres

BLACKBURN COLLEGE
Rt. 1

Hull
257 acres

COGDAL, C. C.
Rt. 1

Hull
53 acres

COLLINS ESTATE
Rt. 1

Nebo
20 acres

COGDAL, WILLIAM
Rt. 1

Hull
165 acres

COLVIN, IVAN
Rt. 1

Pearl
80 acres

COLLARD, JOHN
Rt. 1

Pittsfield
80 acres

CAMPBELL, W. RICHARD
Rt. 1

Pittsfield
10 acres

CONKRIGHT, FRANK
Rt. 1

Pearl
40 acres

CONKRIGHT, J. B.
Rt. 1

Griggsville
60 acres

CONNERS, GEORGE
Rt. 1

Pearl
40 acres

CONROY, DENNIS
Rt. 1

Pittsfield
100 acres

CONROY, DENNIS M.
Rt.

Pittsfield
160 acres

CONROY, ELLA
Rt. 1

Pittsfield
160 acres

CONROY, DR. G. E.
Rt.

Valley City
437 acres

COOK, ELOISE
Rt. 1

Detroit
8 acres

COOK, LEONARD
Rt. 1

Pittsfield
136 acres

COOLEY, CHARLES
Rt. 3

Pittsfield
80 acres

COOK, LEONARD
Rt. 1

Pittsfield
136 acres

COOLEY, CHARLES A.
Rt. 2

Baylis
317 acres

COOK, WINFRED B.
Rt. 1

New Salem
6 acres

COOLEY, CHARLES F.
Rt. 3

Pittsfield
40 acres

COOLEY, CHARLES
Rt. 2

Baylis
160 acres

COOLEY, CHARLES F.
Rt. 3

Pittsfield
40 acres

COOLEY, MRS. ELLA
Rt. 2

Baylis
320 acres

COOLEY, FLOYD
Rt. 2

Baylis
12 acres

COOLEY, MRS. IRENE
Rt. 2

Baylis
76 acres

COOLEY, MRS. IRENE
Rt. 2

Baylis
110 acres

COOPER, C. H.

Griggsville
2 acres

COOPER, GENE
Rt. 2

Rock Port
18 acres

CORREY, MRS. MOLLIE
Rt. 2

Baylis
215 acres

CORY, WALTER S.
Rt. 2

Baylis
80 acres

COSGROVE, PAUL J. Pittsfield
Rt. 2 80 acres

COUCH, KEMIT Nebo
Rt. 1 187 acres

COULTAS BROS.(Richard & Albert) Rock Port
Rt. 1 150 acres

COULTAS BROS.(Richard & Albert) Rock Port
Rt. 1 500 acres

COULTAS BROS.(Richard & Albert) Rock Port
Rt. 1 500 acres

COULTAS BROS.(Richard & Albert) Rock Port
Rt. 1 500 acres

COULTAS BROS.(Richard-Albert) Pleasant
Rt. 2 520 acres, Hill

COULTAS, MRS. VINA Chambersburg
Rt. 1 175 acres

CRUMP, D. P.
Rt. 1

Barry
120 acres

CROXVILLE, CLARENCE
Rt. 1

Pleasant Hill
253 acres

CRUTTENDEN, JOHN W.
Rt. 1

Barry
170 acres

CROXVILLE, RUSSELL C.
Rt. 1

Barry
190 acres

CUMMINGS, LEW
Rt. 1

Chambersburg
120 acres

CRUMP, CHARLES
Rt. 2

Baylis
120 acres

CUMMINGS, LEW W.
Rt. 1

Chambersburg
140 acres

CRUMP, D. P.
Rt. 1

Barry
80 acres

CRAPTREE, ROY & EARL ENGERSAW — Baylis
Rt. 2 — 172 acres

CRATER, ED — Pearl
Rt. 2 — 97 acres

CRATER, LOREN — Pearl
Rt. 1 — 63 acres

CRATER, LOREN — Pearl
Rt. 1 — 1 acre

CRAWFORD, AMOS & EARL — Baylis
Rt. 2 — 180 acres

CRAWFORD, JAMES W. — Chambersburg
Rt. 1 — 240 acres

CRAWFORD, JIM — Chambersburg
Rt.1-General Trucking — 112 acres

CRAWFORD, JIM — Perry
Rt. 1 — 319 acres

CREAMER, H. F.
Rt. 2

New Canton
320 acres

CROSSMAN, EDWARD
Rt.

Nebo
89½ acres



CRESS, HAROLD D.
Rt. 1

Rock Port
17 acres

CROSSMAN, KYLE B.
Rt. 2

Nebo
100 acres

CRISS, ELMER
Rt. 3

Pittsfield
22 acres

CROWDER, HAROLD D.
Rt.-Star

Pleasant Hill

CRISS, ETHEL
Rt. 2

New Canton
160 acres

CROWDER, HAROLD D.
Rt.Star

Pleasant Hill
180 acres



CRAGMILES, T. Pleasant Hill
Rt. 2 40 acres

CRAGMILES, T. Pleasant Hill
Rt. 2 160 acres

CRAIG, VIRGIL L. Pleasant Hill
Rt. 2 60 acres

CRAMER, ELMER & HARMON New Canton
Rt. 2 320 acres

COULTAS, VINA Perry
Rt. 2 160 acres

COULTER, MILDRED Pittsfield
Rt. 2 86 acres

COX, ADA M. Pittsfield
Rt. 1 80 acres

COX, FRED Pittsfield
Rt. 1 105 acres

CUMMINGS, LEW W.
Rt. 1

Chambersburg
158 acres

CUMMINGS, LEW W.
Rt. 2

Baylis
393 acres

CUMMINGS, LEW W.
Rt. 2

Baylis
238 acres

CUNNINGHAM, CLAUDE P.
Rt. 3

Pittsfield
42½ acres

CUMMINGS, LEW W.
Rt. 1 .

Chambersburg
295 acres

CURFMAN, BERLIN
Rt. I

Griggsville
Tenant House

CUMMINGS, LEW W.
Rt. 1

Chambersburg
300 acres

CURFMAN, BERLIN
Rt. 1

Griggsville
415 acres

CURFMAN, ROBERT S.
Rt. 1

Griggsville
200 acres

CURFMAN, ROBERT S.
Rt.

Perry
390 acres

CURLESS, DAISY
Rt. 3

Pittsfield
200 acres

CURLESS, DON
Rt. 3

Pittsfield
80 acres

CURLESS, HARRY W.
Rt. 2

Baylis
135 acres



CURRY, NELLIE B.
Rt. 1

Griggsville
87 acres

CURTIS, ARNOLD
Rt. 1

New Canton
120 acres

INDEPENDENCE

CINCINNATI TOWNSHIP

Located adjacent to the Mississippi River, Cincinnati Township has a present population of 196. This township was formed out of the western portion of Pleasant Vale Township. There are no communities in the township and most of its residents trade at the nearby village of New Canton. In early days, the Sny Island Levee was built through what is now Cincinnati Township.

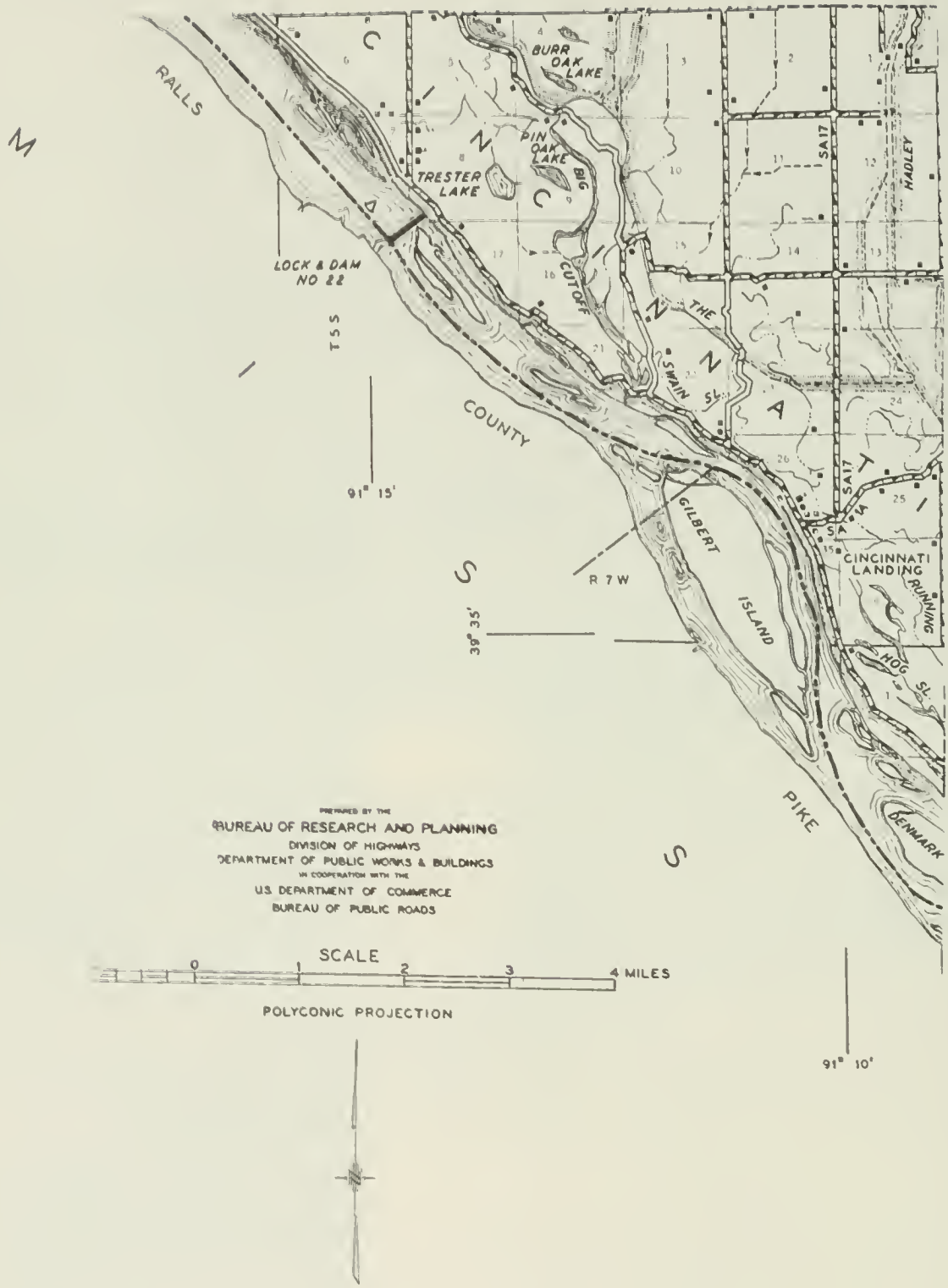
RALLS
COUNTY
M
I
S
S
S
I
P
P
I
BURR OAK LAKE
PIN OAK LAKE
BIG
TRESTER LAKE
CUTOFF
THE
SWAIN SL.
LOCK & DAM NO 22
T 5 S
91° 15'
GILBERT
ISLAND
R 7 W
39° 35'
SA17
HADLEY
CINCINNATI LANDING
RUNNING
HOG SL.
DENMARK
PIKE
91° 10'
PREPARED BY THE
BUREAU OF RESEARCH AND PLANNING
DIVISION OF HIGHWAYS
DEPARTMENT OF PUBLIC WORKS & BUILDINGS
IN COOPERATION WITH THE
U.S. DEPARTMENT OF COMMERCE
BUREAU OF PUBLIC ROADS
SCALE
0
1
2
3
4 MILES
POLYCONIC PROJECTION

ELDARA CHRISTIAN CHURCH & GRADE SCHOOL Eldara

ELDARA METHODIST CHURCH (100 yrs. old 6-54) Eldara

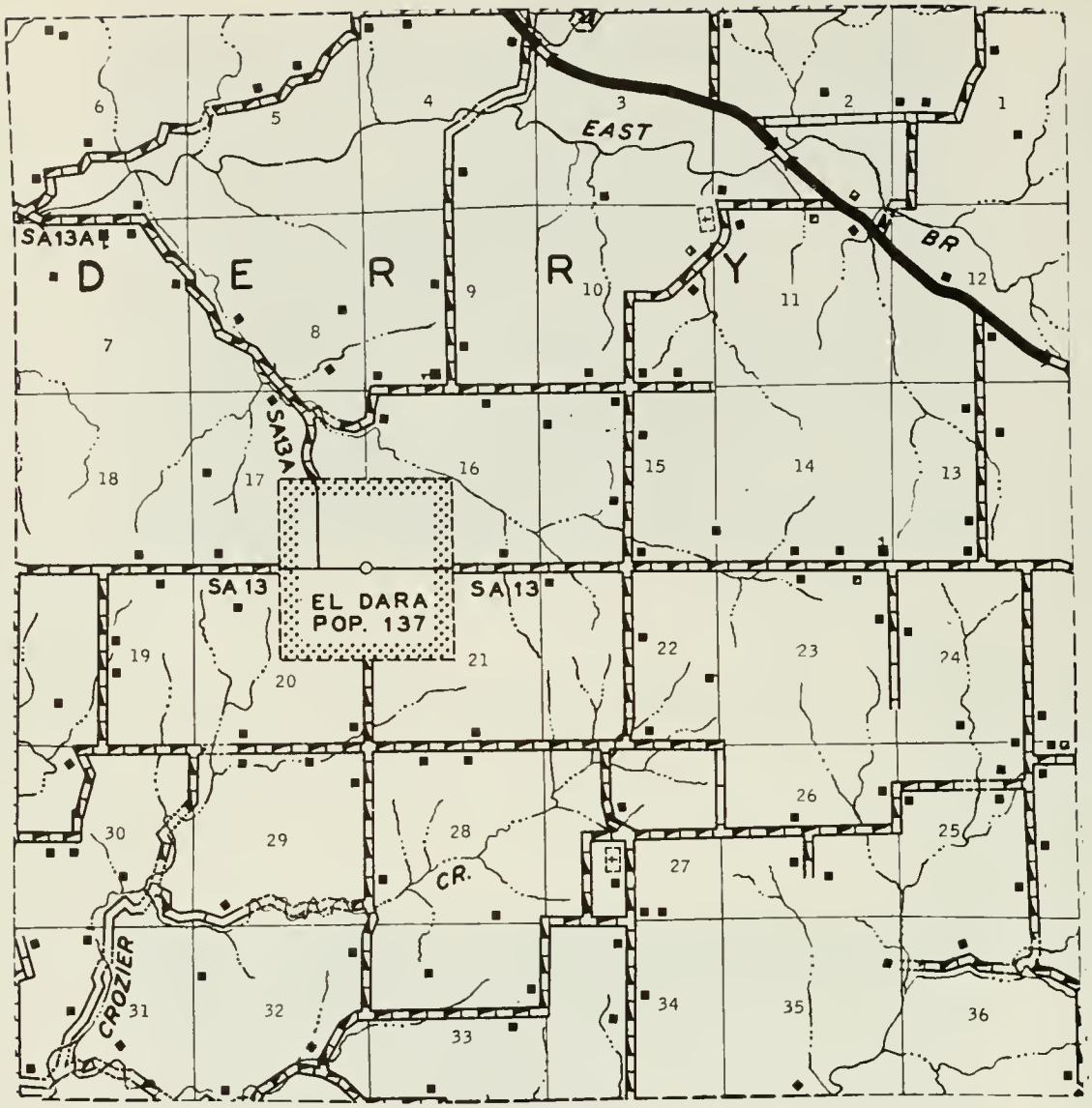

PREPARED BY THE

BUREAU OF RESEARCH AND PLANNING

DIVISION OF HIGHWAYS

DEPARTMENT OF PUBLIC WORKS & BUILDINGS

IN COOPERATION WITH THE

U.S. DEPARTMENT OF COMMERCE

BUREAU OF PUBLIC ROADS

SCALE

0 1 2 3 4 MILES

POLYCONIC PROJECTION

EL DARA

In the center of Derry Township lies the village of El Dara. It has a population of 137 and serves as a trading center of the farming area around it. The village was founded in 1836 by Nathaniel Winters and at first was called Washington. During the Mexican War, however, its name was changed to El Dara, after an attractive town in Mexico. This village is the only community in Derry Township, which has a population of 539. Said to have been the first settler of the township was David W. Howard, who came in 1826. Not long afterwards, William and Joseph Hornback arrived and, later, took an active part in township affairs.

DANIAL, RAY
Rt. 2

Griggsville
187 acres

DANIELS, HARRY C.
Rt. 2

Pittsfield
220 acres

DAIGH, HARVEY L.
Rt. 2

New Salem
238 acres

DARK, EUGENE
Rt. 1

Pittsfield
80 acres

DAKIN, H. E.
Rt. 1

Hull
200 acres



DAUGHMON, GUY
Rt. 1

Pleasant Hill
77 acres

DANIEL, DEEMY W.
Rt. 1

Hull
4 acres

DAVIS, CECIL
Rt. 2

Nebo
¼ acre

DAVIS, CLAUDE
Rt. 1

Pleasant Hill
120 acres

DAVIS, ELMER
Rt.

Nebo
8 acres

DAVIS, C. A.
Rt. 1

Pearl
23 acres

DAVISON, GUY (ESTATE)
Rt. 1

Barry
35 acres

DAVIS, C. H.
Rt. 3

Pittsfield
207½ acres

DAVIS, J. R.
Rt. 2

Pleasant Hill
1 acre

DAVIS, DALEY
Rt. 2

Baylis
80 acres

DAVIS, JOHN R.
Rt. 2

Pleasant Hill
26 acres

FUNK, J. EVERETT
Rt. 1

Barry
42 acres

DAVIS, VIRGIL
Rt. 2

Barry
134 acres

DAVIS, MYRON
Rt. 2

Nebo
15 acres

DAY, HARVEY
Rt. 2

Baylis

DAVIS, S. F.
Rt. 2

Pleasant Hill
80 acres

DEAN, C. A.
Rt. 1

New Salem
40 acres



DAVIS, V. M. (ESTATE)
Rt. 2

Pleasant Hill
25 acres

DEAN, MARIE
Rt. 1

Pearl
191 acres

DEAN, NORMAN
Rt. 1

New Salem
440 acres

DEAN, WINFRED R.
Rt. 1

Griggsville
585 acres

DEAN, NORMAN G.
Rt. 1

New Salem
440 acres

DECKER, RUDOLPH
Rt. 1

Hull
160 acres

DEAN, WINNEFRED
Rt. 1

Griggsville
320 acres

DeHART, J. WALTER
Rt. 2

Pittsfield
160 acres

DEAN, WINNEFRED
Rt. 1

Griggsville

DeJAYNES, ARCHIE
Rt. 2

Pleasant Hill
95 acres

DeJANES, BEN
Rt. 1

Griggsville
30 acres



DENNIS, ELLA
Rt. 1

Chambersburg
240 acres

DEXTER, THEO E.
Rt. 1

Pleasant Hill
46 acres

DEEDER, EDD
Rt. 2

Baylis
8 acres

DEEMER, CARL K.
Rt. 3

Pittsfield
205 acres

DEEMER, ETHEL
Rt. 1

Pittsfield

DEEMER, ETHEL
Rt. 1

Pittsfield
100 acres

DEEMER, W. L.

Milton
1½ acres

DENISON, LEONARD
Rt. 1

Pittsfield
160 acres



DICKIE, ED
Rt. 1

Pittsfield
120 acres

DELL, ORIEN & LEWIS
Rt. 1

New Salem
164 acres

DILLEY, DELLA
Rt. 1

Kinderhook
119 acres

DELL, ORIEN H.
Rt. 1

New Salem
162 acres

DILLON, J. E.
Rt. 1

Pearl
143 acres

DENNISON, OTIS
Rt. 1

Pittsfield
85 acres

DILLON, J. E.
Rt. 1

Pearl
247 acres

DILLON, J. E.
Rt. 1
Pearl

DISMORE, TURNER
Rt. 2
Pearl
80 acres

DILLON, W. B.
Rt. 1
Pearl
240 acres

DISTLEHORST, BYRON
Rt. 1
Kinderhook
1 acre

DIMMIT, GORDON F.
Rt. 3
Pittsfield
200 acres

DISTLEHORST, HARRY C.
Rt. 1
Kinderhook
152 acres

DINNING, CHAS. A.
Rt. 1
Hull
30 acres

DIXON, ROSS
Rt. 1
Pittsfield
80 acres

DIXON, ROSS
Rt. 1

Pittsfield
159 acres

DOLBOW, HERBERT G.
Rt. 1

Griggsville
115 acres

DOANE, RAYMOND
Rt. 1

Griggsville
½ acre

DOIL, EMIL
Rt. 1

Pleasant Hill
146 acres

DOBER, JOSEPH L.
Rt. 2

Rock Port
300 acres

DOIL, ROBERT O.
Rt. 1

Nebo
188 acres

DOBY, DON
Rt. 1

Pleasant Hill
42 acres

DOIL, ROBERT O.
Rt. 1

Nebo
40 acres

DOLBEARE, CHARLES C. Barry
Rt. 2 160 acres

DOLBEARE, GUY Barry
Rt. 2 120 acres

DOLBEARE, CHARLES C. New Canton
Rt. 1 118 acres

DOLBEARE, HARRY A. New Canton
Rt. 1 80 acres

DOLBEARE, CLARENCE S. New Canton
Rt. 1 63½ acres

DOLBEARE, MRS. HOMER New Canton
Rt. 1 40 acres

DOLBEARE, DAVID Griggsville
Rt. 1 80 acres

DOLBEARE, HOMER Kinderhook
Rt. 1 120 acres

DOLBEARE, WILLIAM L.
Rt. 1

New Canton
44 acres



DOLBEARE, YORK
Rt. 1

New Canton
15 acres

DONOHOE, P. H.
Rt. 1-J.O. Henry, Tenant

Rock Port
305 acres

DOPEL, ARTHUR
Rt. 1

Pittsfield
70 acres

DORAN, DEAN
Rt. 2

Rock Port
2 acres

DORAN, LOUISE E.
Rt. 2

Rock Port
74 acres

DOREN, GRACE
Rt. 1

Pittsfield
160 acres

DORSEY, CECIL T.
Rt. 1

Chambersburg
98 acres

DORSEY, CLYDE
Rt. 1

New Salem
9 acres

DORSEY, LESLIE D.
Rt. 2

Baylis
174 acres

DORSEY, WM.
Rt.

Perry
82 acres

DOYLE, ARTHUR G.
Rt. 1

Pittsfield
66 acres

DOYLE, ORVILLE
Rt. 2

Pittsfield
98 acres

DOUGLAS, EMMA
Rt. 1

Pittsfield
85 acres

DOYLE, LEO
Rt. 2

Nebo
80 acres

DOYLE, RUSSEL
Rt. 1

Pittsfield
4 acres

DOYLE, ROSS
Rt. 1

Pittsfield
160 acres

DOYLE, VIRGIL
Rt. 2

Pittsfield

DOUGLAS, THOMAS
Rt. 2

Pittsfield
200 acres



DRAPER, ELMER
Rt. 2

Pearl
25 acres

DOYLE, VIRGIL
Rt. 2

Pittsfield
550 acres

DRAPER, SIDNEY L.
Rt. 1

Nebo
40 acres

DOYLE, VIRGIL
Rt. 2

Pittsfield

DRAPER, SIDNEY L.
Rt. 1

Nebo
83 acres

DRAPER, SIDNEY L.
Rt. 1

Nebo
120 acres

DUCEY, GEORGE V.
Rt. 2

Pittsfield

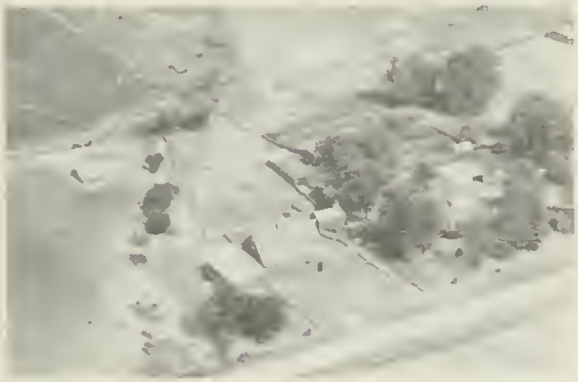

DUCEY, GEORGE V.
Rt.2-Reg. Hampshire Hogs

Pittsfield
202 acres

DUCEY, MIKE J.
Rt. 2

Pittsfield
200 acres

DUDLEY, WM.
Rt. 1

Pleasant Hill
69 acres

DUFF, JOHN
Rt. 1

Pearl
80 acres

DUFF, VIRGIL A.
Rt. 2

Pearl
120 acres

DUFF, WARREN
Rt. 1

Nebo
120 acres

DUGAN, MERVIN
Rt. 1

Chambersburg
18 acres

DUGGINS, RUDOLPH
Rt. 2

Pleasant Hill
20 acres



DUNAVEN, NINA & MARIE
Star Rt.

Pleasant Hill
238 acres

DUNHAM, BERT
Rt. 1

New Salem
150 acres

DUNHAM, DEAN W.
Rt. 1

New Salem
1 78 acres

DUNHAM, DONALD
Rt. 1

New Salem
76 acres

DUNHAM & DUNHAM
Rt. 1

Griggsville
160 acres

DUNHAM, GLEN
Rt. 1

New Salem
413 acres

DUNHAM, GLEN
Rt. 1

New Salem
80 acres

DUNHAM, PAUL
Rt.

New Salem
150 acres

DUNHAM, J. M.
Rt. 2

Griggsville
160 acres

DUNHAM, PAUL
Rt. 1

New Salem
40 acres

DUNHAM, J. M.
Rt.

Griggsville
4 acres

DUNHAM, RACHEL
Rt. 1

New Salem
200 acres

DUNHAM, JOSEPH M.
Rt. 1

New Salem
80 acres

DUNHAM, TRUMAN
Rt. 1

New Salem
53 acres

DUNHAM, TRUMAN
Rt. 1

New Salem
320 acres

DUNHAM, VIRGIL E.
Rt. 1

New Salem
253 acres

DUNHAM, WILLIAM E.
Rt. 2

Pleasant Hill
107 acres

DUNKER, CHAS. JR.
Rt. 1

Hull
80 acres

DURALL, CARL
Rt. 1-Loc. Trucking & Fertilizers

Rock Port
2 acres

DURBIN, ALBERT
Rt. 2

Griggsville
200 acres

DURR, CHARLES R.
Rt. 1

Milton
101 acres

DURR, GRACE
Rt. 2

Pittsfield

DURR, ROBERT A.
Rt. 2

Pittsfield

DUSTIN, WILLIAM A.
Rt. 1

Rock Port
160 acres

DUSENBERY, FRED
Rt. 1

New Salem
124 acres

DUSTIN, WILLIAM A.
Rt. 2

Rock Port
252 acres

DUSTIN, CHAS S.
Rt. 1

Rock Port
380 acres

DUSTIN, WILLIAM A.
Rt. 2

Rock Port
20 acres

DUSTIN, CHARLES S.
Rt. 1

Rock Port

DUSTON FEED MILL

Pittsfield

DUTCHER, S. A.
Rt. 2

New Canton
123 acres



DYER, IRA J.
Rt. 2

Pittsfield
80 acres



DYER, JACK
Rt. 2

Pittsfield
43 acres

DYER, CARL
Rt. 2

Nebo
110 acres



BLUE RIVER CEMETERY

Detroit

DETROIT TOWN HALL

Detroit

ILLINOIS RIVER BRIDGE

Florence



PLEASANT HILL SCHOOL

Detroit

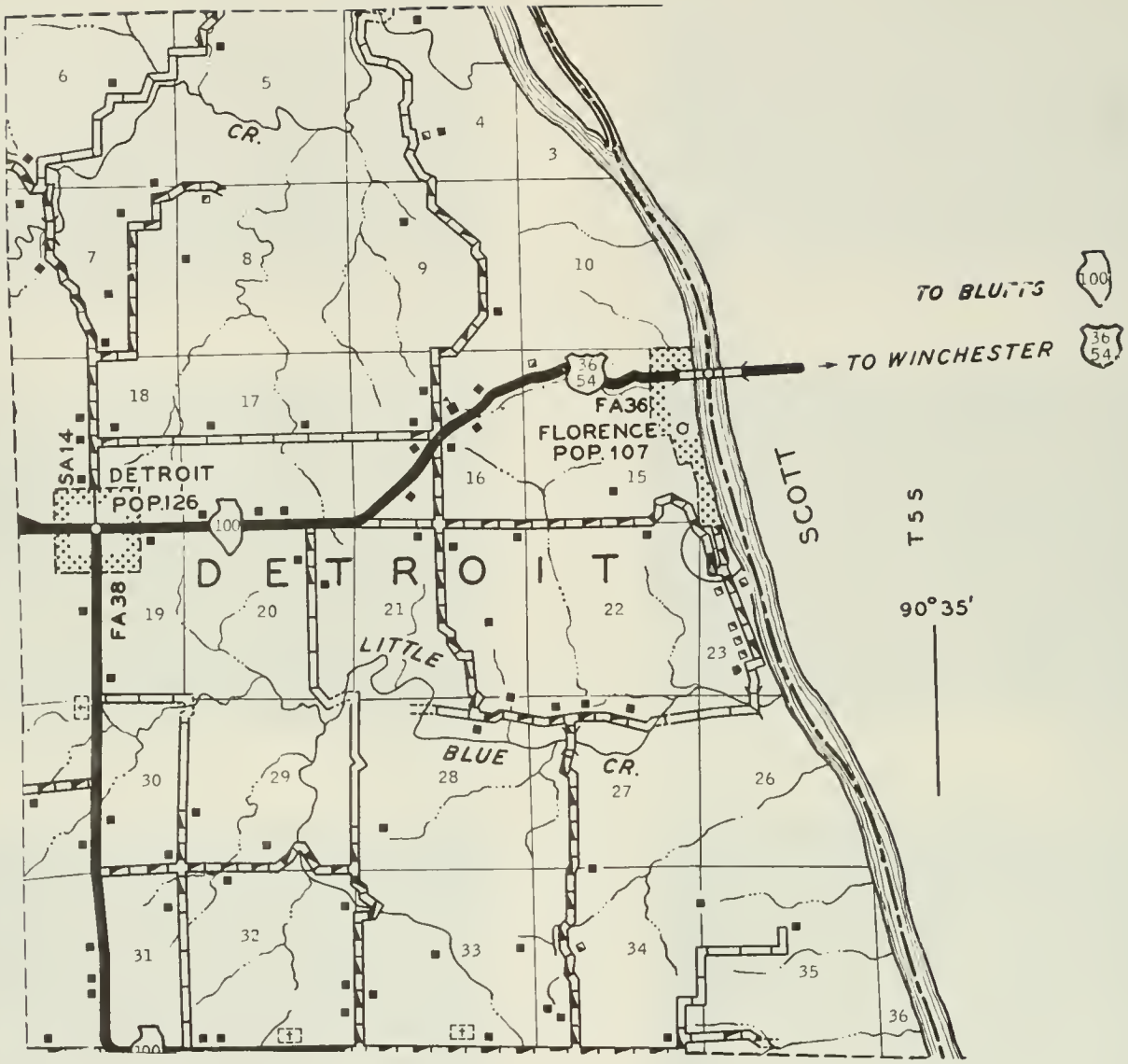

PREPARED BY THE

BUREAU OF RESEARCH AND PLANNING

DIVISION OF HIGHWAYS

DEPARTMENT OF PUBLIC WORKS & BUILDINGS

IN COOPERATION WITH THE

U.S. DEPARTMENT OF COMMERCE

BUREAU OF PUBLIC ROADS

SCALE

1 0 1 2 3 4 MILES

POLYCONIC PROJECTION

DETROIT

Detroit is the principal community of Detroit Township and has a population of 126. It was founded in 1837 by Peter H. Lucas, who named it after a post-office established here a few years earlier. Recorded as the first settler of Detroit Township is Lewis Allen, who arrived in 1823. He was a native of Warren County, Kentucky.

FLORENCE

Another community in Detroit Township is Florence, with a population of 107. It is situated on the Illinois River. Florence was laid out one year earlier than the village of Detroit and was at first intended as a shipping point for the inland county seat town of Pittsfield. Its founders were several Pittsfield businessmen who had organized the Florence Company.

DETROIT METHODIST CHURCH Detroit

METHODIST CHURCH Florence



METHODIST CHURCH Detroit



EADES, HIRAM M.
Rt. 1

Pittsfield
80 acres

DETROIT GRADE SCHOOL Detroit

EAGLE, THOMAS ELMER
Rt. I

Pittsfield
160 acres

EARLS, FOREST
Rt. 1

New Canton
80 acres

EARNST, RUSSELL B.
Rt. 1

Barry
162 acres

EASLEY, ARTHUR O.
Rt. 1

New Canton
160 acres

EASLEY, EMMETT
Rt. 1

New Canton
130 acres

EASLEY, SAM M.
Rt. 1

New Canton
396 acres

EAST, JOHN T.
Rt. 1

Hull
80 acres

EDDY, MRS. N. L.
Rt. 1

New Salem

EDDY, MRS. N. L.
Rt. 1

New Salem
360 acres

EDDINGFIELD, FORREST F.
Rt. 1

Hull
115 acres

EDDINGFIELD, LOREN L. Hull
Rt. 1 300 acres

EDMISTON, C. W. Baylis
Rt. 1 80 acres

EDMISTON, EDNA L. Barry
Rt. 2 80 acres

EDMISTON, MARY Barry
Rt. 2 50 acres

EDMISTON, R. E. Baylis
Rt. 1 60 acres

EDWARDS, CARL Pleasant Hill
Rt. 1 40 acres

EDWARDS, EARNEST C. Pleasant Hill
Star Rt. 2 acres

EDWARDS, EUGENE C. Pleasant Hill
Rt. 1 274 acres

EDWARDS, HARRY
Rt.1-Gerald Dugan, Mgr.
Chambersburg
478 acres

PENSTONE, EDWARD G.
Rt. 1
Griggsville

EHLERT, BERNHART
Rt. 1
Pittsfield
162 acres

ELLEDGE, BEN
Rt. 1
Griggsville
255 acres

ELLEDGE, CLAYTON G.
Baylis
143 acres

ELLEDGE, FLOYD T.
Rt. 2
Nebo
99 acres



ELLEDGE, FLOYD T.
Rt. 2
Nebo
101 acres

ELLEDGE, JAMES C.
Baylis
2 acres

ELLEDGES, MURRAY
Rt. 2

Pittsfield
260 acres

ELLEDGE, MURRAY, JR.
Rt. 2

Pittsfield
80 acres

ELLEDGE, MURRAY
Rt. 2

Pittsfield
153 acres

ELLEDGE, ORLAND F.
Rt. 2

Nebo
212 acres



ELLEDGE, T. R.
Rt. 1

Griggsville
157 acres



ELLEDGE, T. R.
Rt. 1

Griggsville
206 acres

ELLIS, ARTHUR
Rt. 1

Pittsfield
160 acres

ELLIS, ARTHUR C.
Rt. 1

Pittsfield
160 acres

ELLIS, CARL E.
Reg. Hereford Bulls

Valley City
245 acres

ELLIS, ELMER C.
Rt. 2

Barry
159 acres

ELLIS, CHARLES T.
Rt. 1

Nebo
203 acres

ELLIS, HUGH A.
Rt. 1

Pittsfield
80 acres

ELLIS, DEAN
Rt. 3

Pittsfield
80 acres



ELLIS, LENA
Rt. 1

Pittsfield
160 acres



ELLIS, ELMER C.
Rt. 2

Barry
1 acre

ELLIS, MRS.R.M. &
NELLIE HASKING

Pittsfield
Rt.1, 240 acres

EMERT, CLIFFORD
Rt. 2

Pleasant Hill
20 acres



EMRICK, LARKIN W.

Valley City
46 acres

EMRICK, LARKIN W.

Valley City

EMRICK, HARRY

Valley City
1 acre

ENGELMAN, A. H.
Rt. 2

Baylis
95 acres

ENGELMANN, WOODROW
Rt. 2

Baylis
200 acres

ENSOR, JUANITA
Rt. 1

Nebo
120 acres



EPLEY, CARL & HAROLD
Rt. 1

Hull
3 acres

ERKE, BERNARD C.
Rt. 2

Barry
160 acres

ERKE, CLARENCE
Rt. 1

Hull
130 acres

ERKE, FRED
Rt. 1

Hull
35 acres

ERTZ, FLORINE
Rt. 1

New Canton
120 acres

ERVIN, IVA
Rt. 1

Griggsville
120 acres

ERVIN, ROBERT H.
Rt. 1

Griggsville
¼ acre

ERVIN, PAUL
Rt. 1

Barry
220 acres

ERVIN, PAUL
Rt. 1

Barry
220 acres

ESTES, HERSCHEL
Rt. 1

Rock Port
125 acres

EVANS, CLAYTON
Rt. 1

Pearl
40 acres



EVANS, CLAYTON W.
Rt. 1

Pearl
317 acres

EVANS, FLOYD
Rt. 2

Pittsfield
160 acres

EVANS, C. W.
Rt. 1

Pearl



EVANS, FLOYD
Rt. 3

Pittsfield
80 acres

EVANS, CLAYTON W.
Rt. 1

Pearl
297 acres



EVANS, FLOYD
Rt. 2

Pittsfield
340 acres

EVEMEYER, RUSSELL
Rt. 2

Rock Port
160 acres

EWERS, RUSSELL
Rt. 1-Reg. Jersey Cattle

Pleasant Hill
80 acres

EWERS, BURDETTE
Rt. 1

Pleasant Hill
80 acres

EWERS, FLOYD E.
Rt. 1

Pleasant Hill
120 acres

EWERS, ERNEST
Rt. 1

Pleasant Hill
192 acres

STARKEY SCHOOL

New Salem

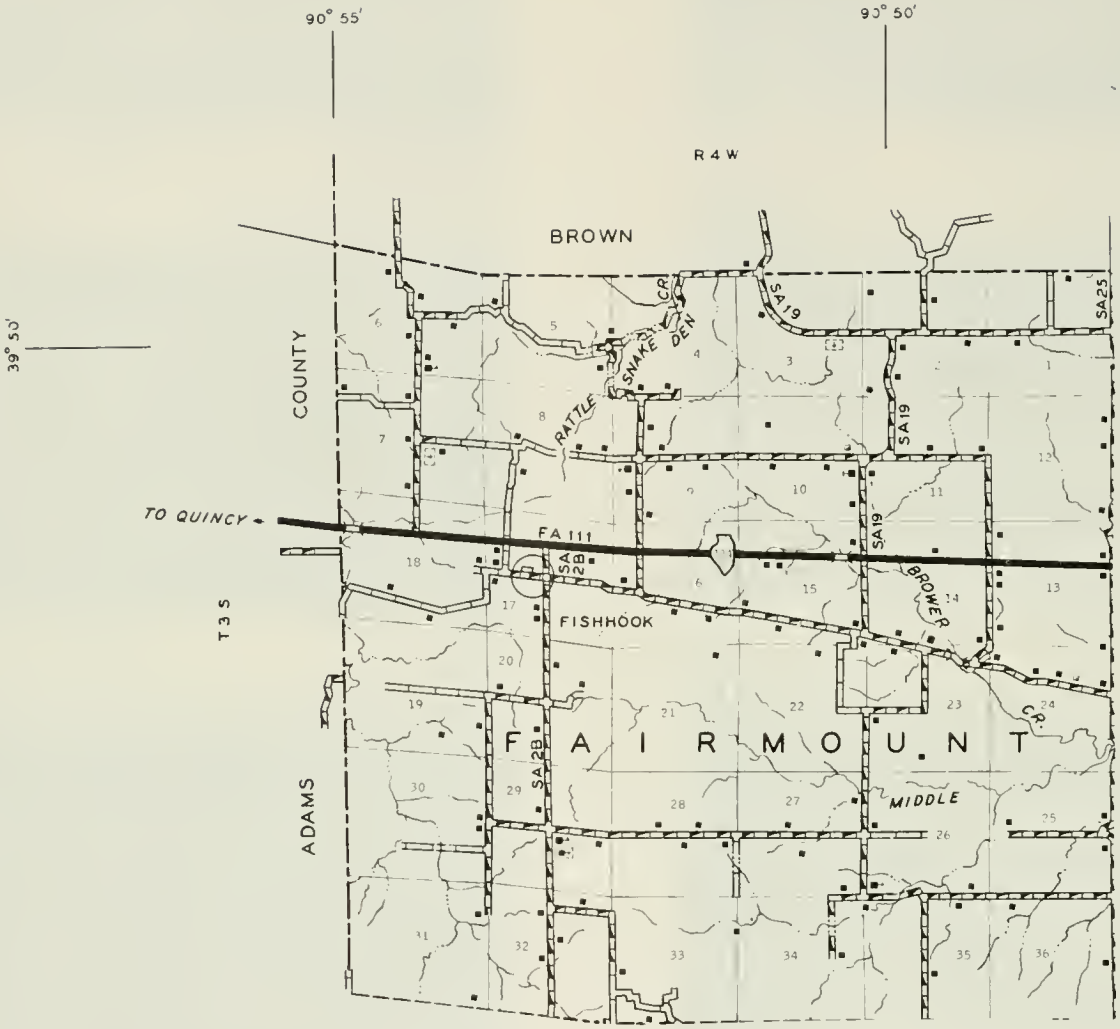

PREPARED BY THE
BUREAU OF RESEARCH AND PLANNING
DIVISION OF HIGHWAYS
DEPARTMENT OF PUBLIC WORKS & BUILDINGS
IN COOPERATION WITH THE
U.S. DEPARTMENT OF COMMERCE
BUREAU OF PUBLIC ROADS

SCALE

0 1 2 3 4 MILES

POLYCONIC PROJECTION

TEMPEST

Tempest is situated northeast of Fish Hook and has a population of 52. It, also, is served by the postoffice at Baylis. Both Tempest and Fish Hook are located near Siloam Springs State Park (in Adams and Brown counties), an outstanding natural park in west central Illinois.

UNITED BRETHERN CHURCH Fish Hook



METHODIST CHURCH Valley City

METHODIST CHURCH Fish Hook

UNITED BRETHREN CHURCH & FISH HOOK GRADE SCHOOL

SOUTH FLINT SCHOOL-Dist. No. 10 Valley City

MIDDLE FLINT SCHOOL Valley City

OLD RESERVOIR Valley City

PREPARED BY THE
BUREAU OF RESEARCH AND PLANNING
DIVISION OF HIGHWAYS
DEPARTMENT OF PUBLIC WORKS & BUILDINGS
IN COOPERATION WITH THE
U.S. DEPARTMENT OF COMMERCE
BUREAU OF PUBLIC ROADS

SCALE
0 1 2 3 4 MILES

POLYCONIC PROJECTION

VALLEY CITY

Located on the Illinois River, Valley City is the only community in Flint Township. It has a population of 200. The village was founded in 1877 by Wallace Parker. Previous to this, the site was known as Phillips Ferry, a ferry service being operated here by Nimrod Phillips. A still earlier ferry boat service was conducted here by Garrett Van Deusen, second settler of Flint Township. The population of Flint Township today is 344.

FAGIN, CARLTON
Rt. 1

Griggsville
85 acres

FARLING, ABBIE
Rt. 1

Baylis
290 acres

FAINTZ, CHAS.
Rt. 1

Hull
241 acres

FARRAND, LELA (MRS.)
Rt. 1

Griggsville
147 acres

FANTZ, EVERETT
Rt. 1

Hull
137 acres

FARRAN, M. R.
Rt. 1

Barry
96 acres

McFARLAND, JOE
Rt. 2

New Canton
60 acres

FAUSEK, A. J. (FARMS)
Rt. 1

Pleasant Hill
Tenant House

FAUSEK, A. J. (FARMS) Pleasant Hill
Rt. 1 160 acres

FAUSEK, A. J. (FARMS) Pleasant Hill
Rt. 1 850 acres

FAUSEK, E. W. Pleasant Hill
Rt. 40 acres

FEE, EDWIN F. Barry
Rt. 1 2½ acres

FEE, ZANE Barry
Rt. 1 163 acres

FENNELL, BILL New Salem
Rt. 1 240 acres

FENTON, REXFORD K. Pittsfield
Rt. 3 160 acres

FENTON, REXFORD K. Pittsfield
Rt. 3

FERGUSON IMPLEMENT COMPANY Pittsfield

FERGUSON, RUSSELL
Rt. 1
Rock Port
160 acres

FERRY, ED.
Rt. 2
Pearl
112 acre

FESLER, ANNA
Rt. 2
Barry
40 acres

FESLER, ANNA
Rt. 2
Barry
1 70 acres

FESLER, HARRY
Rt. 2
Barry
260 acres

FESLER, PAUL
Rt. 1
Barry
188 acres

FIELDS, FOREMAN
Rt. 1
Nebo
120 acres

FIELDS, FOREMAN
Rt. 1

Nebo
43 acres



FIELDS, IVIS
Rt. 1

Nebo
38 acres

FIELDER, ALFRED S.
Rt. 1

Pearl
17 acres

FINEGAN, RICHARD
Rt. 2

Barry
220 acres

FINSON, THEODORE H.
Rt. 2

Baylis
99 acres

FINSON, THEODORE H.
Rt. 2

Baylis
126 acres

FISH, ANDRE J.
Rt. 1

Barry
80 acres

FISH, CHARLES E.
Rt. 2

Barry
70 acres

FISH, GEORGEDORA
Rt. 1

New Salem
285 acres

FISH, GEORGE & ORA
Rt. 1

New Salem
285 acres

FISH, ORVILLE W.
Rt. 1

Pleasant Hill
162 acres

FISHER, ALBIN G.
Rt. 2

Nebo
110 acres

FISHER, FREEMAN
Rt. 1

Pearl
86 acres

FISHER, GERALD
Rt. 2

Pearl
360 acres

FISHER, GLADYS O.
Rt. 2

New Canton
80 acres

FISHER, GLADYS O.
Rt. 2

New Canton
½ acre

FISHER, JOHN
Rt. 2

New Canton
174 acres

FISHER, LAURA
Rt. 2

New Canton
80 acres

FISHER, LAURA
Rt. 2

New Canton
40 acres

FISHER, WM.
Rt. 1

Bee Creek
2¼ acres

FITCH, HAROLD L.
Rt. 1

Barry
192 acres

FITCH, RUSSELL
Rt. 1

New Salem
320 acres

FITCH, WALTER K.
Rt. 2

Barry
120 acres



FITZPATRICK, L. C.
Rt. 1

Baylis
150 acres

FITZGERALD, PAUL
Rt. 1

Kinderhook
106 acres

FLICK, LAWRENCE
Rt. 1

Kinderhook
107 acres

FLETCHER, HOMER E.
Rt. 2

Barry
158 acres

M. FLICK ESTATE
Rt. 1

Kinderhook
265 acres

FLICK, LAWRENCE A.
Rt. 2

Barry
248½ acres

FLICK, ROSE BRYANT
Rt. 1

Hull
130 acres

FLICK, LAYO L.
Rt. 1

Barry
240 acres

FLYNN, OTIS W.
Rt. 1

Griggsville
80 acres

FOGELSONG, HARRY E. Hull
Rt. 1 1 acre

FOILES, C. M. Pearl
80 acres

FORD, TRUMAN Barry
Rt. 1-Patterson Dallas, Tenant 160 acres

FOREMAN ESTATE (ALVIE) Pittafield
Rt. 1 140 acres

FORD, TRUMAN Barry
Rt. 1 84 acres

FOREMAN, ALLISON Pittsfield
Rt. 1 165 acres

FOREMAN, DAVID Pearl
Rt. 2 160 acres

FOREMAN, CHESTER Pittsfield
Rt. 1 220 acres

FOREMAN, CHESTER
Rt. 1

Pittsfield
120 acres

FOREMAN, KITTY H.
Rt. 2

Pittsfield
348 acres

FOREMAN, DAVIS
Rt. 3

Pittsfield
160 acres

FOREMAN, SARA
Rt. 3

Pittsfield
85 acres

FORMAN, DAVID
Rt. 2

Nebo
90 acres

FOREMAN, SARA D.
Rt.3-Foreman's Orchard

Pittsfield
85 acres

FORMAN, DAVID
Rt. 1

Pearl
120 acres

FORGEY, H. R.
Rt. 2

Rock Port
164 acres

FORGY, HOMER E.
Rt. 2

Baylis
115 acres

FORGY, IVAN
Rt. 1

Rock Port
2 acres

FORGY, IVAN R.
Rt. 2

Rock Port
2 acres

FORGY, O. W.
Rt. 2

Rock Port
148 acres

FORD, TRUMAN
Rt. 1

Barry
205 acres

FORSHEY, CHESTER DALE
Rt. 1

Barry
20 acres

FORSHEY, DAVID O.
Rt. 1

Barry
106 acres

FORSTER, GEORGE W.
Rt. 1

Barry
80 acres

FOSTER, ARTHUR
Rt. 3

Pittsfield
160 acres

FOSTER, KENNDA L.
Rt. 2

Rock Port
2 acres

FOSTER, CHARLES E.
Rt. 3

Pittsfield
154 acres

FOSTER, WALTER E.
Rt. 1

New Canton
108 acres

FOSTER, DAN M.
Rt. 1

Barry
80 acres

FOSTER, WM. R.
Rt. 3

Pittsfield
80 acres

FOSTER, GLENN F.
Rt. 2

Barry
130 acres

FOSTER, M. G.
Rt. 1

New Canton
12 acres

FOX, GEO.
Rt. 2

Baylis
320 acres

FRANKLIN, EMILY, JULIA & ELLEN
Rt. 2

Nebo
292 acres

FRAIZER, RAY
Rt. 3

Pittsfield
76 acres

FRANKLIN, LYNN
Rt. 1

Pearl
178 acres

FRANKLIN, CLAUDE
Rt. 1

Pleasant Hill
40 acres

FRANKLIN, OWEN
Rt. 1

Pearl
40 acres

FRANKLIN, GEORGE
Rt. 1

Chambersburg
160 acres

FRANKLIN, RUTH
Rt. 1

Pearl
40 acres

FRANKLIN, W. C.
Rt. 2

Nebo
195 acres

FUDGE, ETHEL
Rt. 3

Pittsfield
115 acres



FRAZER SAW MILL

Pleasant Hill



FULK, MADELINE
Rt.1-Reg. Blank Angus Cattle

Pittsfield
103 acres

FRENCH, ELLA
Rt. 1

Pearl
120 acres

FULMER, GEO.
Rt. 1

Pearl

FUDGE, CHARLES E.
Rt. 3

Pittsfield
160 acres

DAVIS, J. WESLEY
Rt. 1

Barry
80 acres

FUNK, J. RALPH
Rt. 2

Barry
122 acres

FUNK, VICTOR M.
Rt. 1

Barry
80 acres

FURNISS, LORAINE & BERTHA
Rt. 1

Barry
160 acres

FUNK, VICTOR M.
Rt. 1

Barry
153 acres

FUSSELMAN, TROY C.
Rt. 1

New Salem
130 acres

GRIGGSVILLE WATER WORKS

Griggsville



SEWAGE DISPOSAL

Griggsville

WESTERN ILLINOIS FAIR GROUNDS

Griggsville

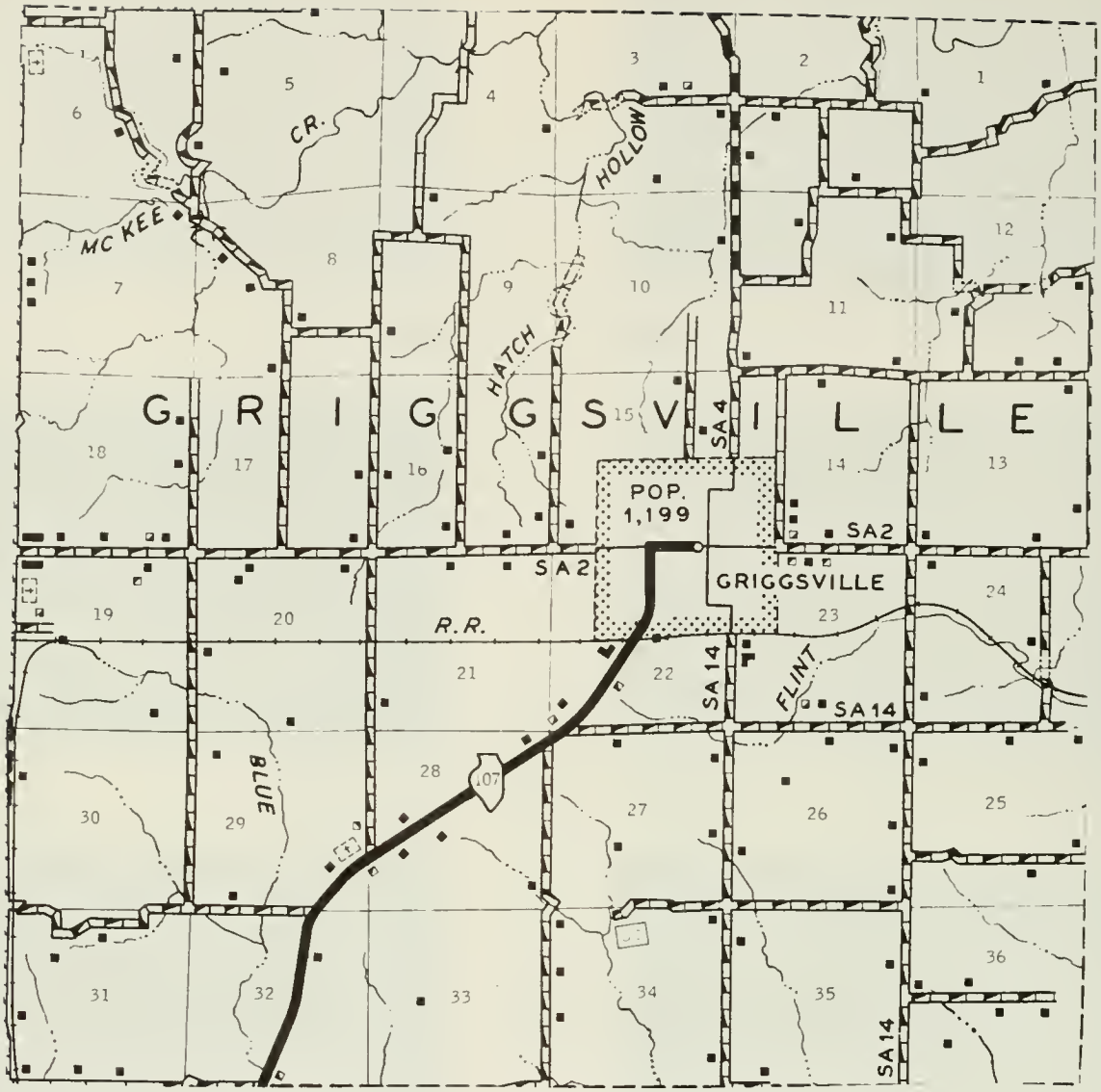

PREPARED BY THE

BUREAU OF RESEARCH AND PLANNING

DIVISION OF HIGHWAYS

DEPARTMENT OF PUBLIC WORKS & BUILDINGS

IN COOPERATION WITH THE

U.S. DEPARTMENT OF COMMERCE

BUREAU OF PUBLIC ROADS

SCALE

1 0 1 2 3 4 MILES

POLYCONIC PROJECTION



GRIGGSVILLE

Largest community of Griggsville Township is the incorporated town of Griggsville, with a population of 1,199. It is located on the Wabash Railroad and on State 107. The town is one of the oldest in Pike County, having been laid out in 1833. Its founders were Joshua Stanford, Nathan W. Jones and Richard Griggs. It was Jones who suggested that the town be named after Richard Griggs. One of the earliest settlers of Griggsville Township was Henry Bateman, who came in 1825. The township today has a population of 1,661.

MAYSVILLE

Another community in Griggsville Township is Maysville, with a population of 102. It is located on the Wabash Railroad and is served by the postoffice at Griggsville. One of the earliest churches of this region, the United Brethren Church, was organized at Maysville in 1842.

BAPTIST CHURCH Griggsville

CHURCH OF CHRIST Griggsville

METHODIST CHURCH Griggsville

BETHEL METHODIST CHURCH Griggsville

BETHEL METHODIST CHURCH Griggsville

CHURCH OF NAZARENE Griggsville

REGULAR BAPTIST CHURCH (Founded 18 73) Griggsville

HOPEWELL SCHOOL-Dist. 71 Griggsville



BROWER SCHOOL-Dist. 68 Griggsville

WALNUT GROVE SCHOOL HOUSE Griggsville

MAPLE GROVE SCHOOL Griggsville

GREENFIELD SCHOOL Griggsville

GRIGGSVILLE COMM.Dist.4 Griggsville

SHELLEY SCHOOL Griggsville

BETHEL SCHOOL-Dist. 48 Griggsville

GRIGGSVILLE COMM.Dist.4 Griggsville

TENNERIFFE SCHOOL-Dist. 56 Griggsville

BRUSH COLLEGE SCHOOL-Dist 49 Griggsville
Rt. 2

NORTH FLINT SCHOOL Griggsville

BROWN CEMETERY Griggsville

HINMAN CHAPEL CEMETERY Griggsville



MAYSVILLE CEMETERY Maysville



GAFFORD, FRANK
Rt. 1
Pleasant Hill
160 acres

GAFFNEY, W. C.
Rt. 1
Pittsfield
32 acres

GALLOWAY, MRS. C. E.
Rt. 1
Pleasant Hill
91 acres

GALLOWAY, MRS. C. E.
Rt. 1
Pleasant Hill
120 acres

GALLOWAY, C. E. (ESTATE)
Rt.1-May Neese, Tenant
Pleasant Hill
160 acres

GALLOWAY, EDITH
Rt. 1

Pleasant Hill
240 acres

GALLOWAY, MISS LOU
Rt. 1

Pleasant Hill
210 acres

GALLOWAY, H. D.
Rt. 1

Pittsfield
252 acres

GALLOWAY, LOYD E.
Rt. 1

Pleasant Hill
225½ acres

GALLOWAY, HARRY N.
Rt. 2

Pleasant Hill
100 acres

GALLOWAY, LOYD E.
Rt. 2

Pleasant Hill
40 acres

GALLOWAY, LOU

Pleasant Hill
80 acres

GALLOWAY, MAYO L.

Pleasant Hill
373 acres

GALLOWAY, SAMUAL H. Pleasant Hill
Rt. 2 306½ acres

GALLOWAY, V. J. Pleasant Hill
Rt. 1 ½ acre

GALLOWAY, V. J. Pleasant Hill
Rt. 1 380 acres

GARD, WILLIAM & CLAIR Barry
Rt. 2 224 acres

GARD, WILLIAM & CLAIR Barry
Rt. 2 150 acres

GARRISON, DAVE Pearl
Rt. 1 120 acres

GARRISON, R. W. Nebo
Rt. 2 40 acres

GARRISON, WADE Nebo
Rt. 2 20 acres

GARNER, BILL
Rt. 1

Rock Port
212 acres

GARNER, SUELA
Rt. 1

Rock Port
229 acres

GARNER, LESLIE
Rt. 1

Rock Port
¾ acre

GARNER, W. J. (ESTATE)
Rt. 1

New Canton
240 acres

GARDNER, RALPH
Rt. 1

Hull
288 acres

GARNER, W. J. (ESTATE)
Rt. 1

New Canton
240 acres

GARNER, SUE ELLEN
Rt.1-Gene Callard. Tenant

Rock Port
31.7 acres

GATES, CHARLES R.
Rt. 1

New Salem
80 acres

GAY, CHAS. W.
Rt. 1

Rock Port

GAY, LAURENCE
Rt. 1

Rock Port
480 acres

GAY, CHAS. W.
Rt. 1

Rock Port
240 acres

GAY, LAURENCE

Rock Port

GAY, CHAS. W.
Rt. 1

Rock Port
400 acres

GAY, LAURANCE O.
Rt. 1

New Canton
300 acres

GAY, HENRY H.
Rt. 1

New Canton
80 acres

GAY, LAWRENCE
Rt. 22

Rock Port
289 acres

GEISENDORFER, WILLIAM C. — Pittsfield
Rt. 1 — 80 acres

GEORGE, JOHN C. — Griggsville
City Rt. — 10 acres

GENTENAN, G. W. — Hull
Rt. 1 — 240 acres



GERARD, HAROLD P. — Griggsville
Rt. 2 — 120 acres



GEORGE, ELLEN — Griggsville
None — 7 acres

GERARD, IRVIN — Pittsfield
Rt. 2 — 160 acres

GEORGE, HARRY & DOROTHY — Griggsville
Rt. 2 — 168 acres

GERARD, KENNETH W. — Pittsfield
Rt. 2 — 250 acres

GERARD, LYNDLE E.
Rt. 2

Pittsfield
250 acres

GIFFON, BROOKS E.
Rt. 1

Florence
4 Lots

GHRIST, ELMER V.
Rt. 2

Pittsfield
137 acres

GLECKLER, HARRY & RAY
Rt. 2

Barry
160 acres

GHRIST, WALTER
Rt. 2

Pittsfield
28 acres

GLECKLER, HARRY & RAY
Rt. 2

Barry
160 acres

GIBBS, WILLIAM F.
Rt. 2

Pleasant Hill
323 acres

GLECKLER, JESSE A.
Rt. 1

New Salem
[illegible]00 acres

GLECKLER, JESSE A. — New Salem
Illini Polled Hereford Farms — 130 acres

GLECKLER, JESSE A. — New Salem
Illini Polled Hereford Farms — 200 acres

GLECKLER, JESSE A. & WINIFRED — New Salem
Illini Polled Hereford Farms — 116 acres

GLECKLER, MARY A. — New Salem
Rt. 1 — 126 acres

GLECKLER, WILLIAM E. — New Salem
Rt. 1 — 160 acres

GLENN, EDWARD — Rock Port
Rt. 1 — 220 acres

GLESSON, FRED — Pearl
Rt. 2 — 120 acres

GODWIN, MRS. HOMER W. — Pleasant Hill
Rt. 1 — 208 acres

GODWIN, LAWRENCE
Rt. 2

Pleasant Hill
146 acres

GODDARD, LEE
Rt. 1

Baylis
83 acres

GOEWEY, ALLEN
Rt. 2

Griggsville
40 acres

GOEWEY, EARL
Rt. 1

Nebo
87 acres

GOLDSMITH, EDNA
Rt. 1

Kinderhook
156 acres

GOODIN, ESTEL
Rt. 2

Pittsfield
238 acres

GOODIN, F. ESTILL
Rt. 2

Pittafield
182 acres

GOODIN, FRANK
Rt. 2

Pittsfield
216 acres



GOODIN, FRANK
Rt. 2

Pittsfield
80 acres

GOODIN, JOE
Rt. 1

Pearl
74 acres

GOODIN, HOMER
Rt. 2

Pittsfield
137 acres

GOODIN, LAURA
Rt. 2

Pleasant Hill
107 acres

GOODIN, HOWARD
Rt. 2

Baylis
98 acres

GOODMAN, HOMER
Rt. 1

Pittsfield
160 acres

GOODIN, J. E.
Rt. 2

Pleasant Hill
53 acres

GOOUD, GEORGE A.
Rt.2-Glenn McConnell, Tensnt

Pittsfield
80 acres

GOOUD, HARRY
Rt. 2

Pittsfield
40 acres

GORTON, ANNA
Rt. 1

Kinderhook
305 acres

GORTON, W. E.
Rt. 2

Barry
80 acres

GORTON, WALTER L.
Rt. 2

Barry
37½ acres

GOSNELL, CHARLES M.
Rt. 2

Barry
145 acres

GOSNELL, ROBERT
Rt. 1

New Salem
280 acres

GOURLEY, JESS
Rt. 1

Pearl
140 acres

GOURLEY, MAUD
Rt. 1-Harry Gourley, Tenant

Pearl

GOURLEY, MAUD
Rt. 1

Pearl
233 acres

GRAHAM, REGINALD &
LAYNE, KIMBER

Pleasant Hill
Rt.2, 160 acres

GRADY, HENRY
Rt. 3

Pittsfield
120 acres

GRAHAM, REGINALD
Rt. 1

Pearl
200 acres

GRAHAM, R. O.
Rt. 1

Griggsville
180 acres

GRANT, JESSIE S.
Rt. 1

Pleasant Hill
80 acres

GRAHAM, REGINAL
Rt. 1

Pleasant Hill
340 acres

GRAY, CLARENCE
Rt. 2

Baylis

GRAY, CLARENCE
Rt. 2

Baylis
138 acres

GRAY, D. B.
Rt. 1

Hull
210 acres

GRAY, CLARENCE
Rt. 2

Baylis
160 acres

GRAY, DAVID
Rt. 2

Baylis
13½ acres

GRAY, CLARENCE
Rt. 2

Baylis
160 acres

GRAY, DONALD
Rt. 2

Pittsfield
4½ acres

GRAY, D. B.
Rt. 1

Kinderhook
160 acres

GRAY ESTATE
Rt. 1

New Salem
104 acres

GRAY, JAMES F.
Rt. 1

Baylis
60 acres

GRAY, MARION
Rt. 2

Baylis
138 acres

GRAY, R. C.
Rt. 1

Kinderhook
320 acres

GRAY, RALPH
Rt. 1

New Salem
360 acres

GRAY, RICHARD L.
Rt. 1

Griggsville

GRAY, RICHARD L.
Rt. 1

Griggsville

GRAY, RICHARD L.
Rt. 1

Griggsville

GRAY, RICHARD L.
Rt. 1

Griggsville
462 acres

GRAY, WALTER N. Pleasant Hill
.12 acres



GREENSTREET, WILLIAM E. Pleasant Hill
80 acres



GREENFIELDER, HENRY Rock Port
Rt. 1 160 acres

GREGORY, HENRY Barry
Rt. 1 70 acres

GREENSTREET, H. E. Pleasant Hill
Rt. 1 80 acres

GREIWE, BEN Baylis
184 acres

GREENSTREET, HARVEY E. Pleasant Hill
Rt. 1 326 acres



GREIWE, CLARENCE Chambersburg
Rt. 1 120 acres

GREIWE, DENNIS
Rt 1

Chambersburg
113 acres

GRESHAM, O. E.
Rt. 1

Pleasant Hill
240 acres

GREIEW, ETHEL
Rt. 1

Chambersburg
130 acres

GRESHAM, VIRGIL
Rt. 2

New Canton
90 acres

GRESHAM, HARRY L.
Rt. 1

Baylis
160 acres

GREY, D. B.

Hull

GRESHAM, JOHN
Rt. 3

Pittsfield
80 acres

GRIFFETH, JESSE L.
Rt. 1

Griggsville
200 acres

GRIFFETH, RAY
Rt. 3

Pittsfield
80 acres

GRIFFETH, RAY, JR.
Rt. 1

Pleasant Hill
208 acres

GRIFFETH, RAY
Rt. 3

Pittsfield
160 acres

GRIGGS, MRS. GLENNA
Rt. I

Griggsville
240 acres

GRIFFITH, RAY
Rt. 3

Pittsfield
160 acres

GRIGGSVILLE ELEVATOR CO.

Griggsville

GRIFFETH, RAY
Rt. 1

Pittsfield
320 acres

GRIGSBY, MRS. ELMER
Rt. 3

Pittsfield
130 acres



GRIGSBY, HELEN
Rt. 2

Pittsfield
100 acres

GRIGSBY, HELEN
Rt. 2-Jas. Robinson, Mgr.

Pittsfield
160 acres

GRIGSBY, HELEN M. (Lewis)
Rt. 3

Pittsfield
242 acres

GRIGSBY, S. K.
Rt. 1

Rock Port
320 acres

GRIMES FARMS
Rt. 1

Pleasant Hill
120 acres

GRIMES, DR. K. I.
Rt. 2

New Canton
303 acres

GRIMES, LEO
Rt. 2

Nebo
120 acres

GRIMES, LEO M.
Rt. 2

Nebo
133 acres



GRIMES, PEARL
Rt. 2

Pittsfield

GRIMES, RUSSELL
Rt. 1

Pearl
80 acres

GRIMES, PEARL
Rt. 2

Pittsfield
120 acrea

GRIMES, R. WADE
Rt. 1

Pearl
187 acres



GRIMES, MISS PEARL
Rt. 2

Nebo
27 acres



GRIMS, JOHN
Rt. 2

Baylis
120 acres

GRIMES, RUSSELL
Rt.

Pleasant Hill
698 acres

GRIMSLEY, BILL R.
Rt. 1

Rock Port
54 acres

GRIMSLEY, CARL A.
Rt. 1

Rock Port
166 acres



GRIMSLEY, OWEN
Rt. 1

Rock Port
¾ acre

GRISWOLD, EMERSON
Rt. 1

Kinderhook
330 acres

GROGEAN, EARL
Rt. 2

Pittsfield
440 acres

GROTE, MRS. A. G.
Rt.

Pittsfield
180 acres

GROTE, PAUL F.
Rt. 3

Pittsfield
161 acres

GROVER, ROY
Rt. 1

Pearl

GRUBB, BURGESS B.
Rt. 1

Pearl
120 acres

GRUNDEN, ARTHUR W.
Rt. 2

Barry
4 acres

GRUDEN, LEO
Rt. 2

Barry
40 acres

GULF OIL COMPANY

Pittsfield

GULF-MOBILE-OHIO DEPOT

Pearl

GULLY, JOE R.
Rt. 2

Barry
243 acres

GUNLOCK, ED W.
Rt. 1

Kinderhook
73 acres

GUTHERIE, ELSA H.
Rt. 1

Barry
160 acres



GUTHRIE, BURDETTE C.
Rt. 1

Pleasant Hill
80 acres



CUTHRIE, CECIL C. Pearl
Rt. 19 acres

GUTHRIE, S. W. Nebo
Rt. 2 16½ acres

GUTHRIE, ERNEST Rock Port
Rt. 1 1 acre

GUTHRIE, VANE Pearl
Rt. 1 120 acres

GUTHRIE, J. W. Nebo
Rt. 1 240 acres

GWARTNEY, ELSIE M. Baylis
Rt. 1 3 acres

GUTHRIE, ORAL E. Pleasant Hill
Rt. 1 144 acres

GWARTNEY, KENNETH & ED Baylis
Rt. 1 218 acres

R 5 W

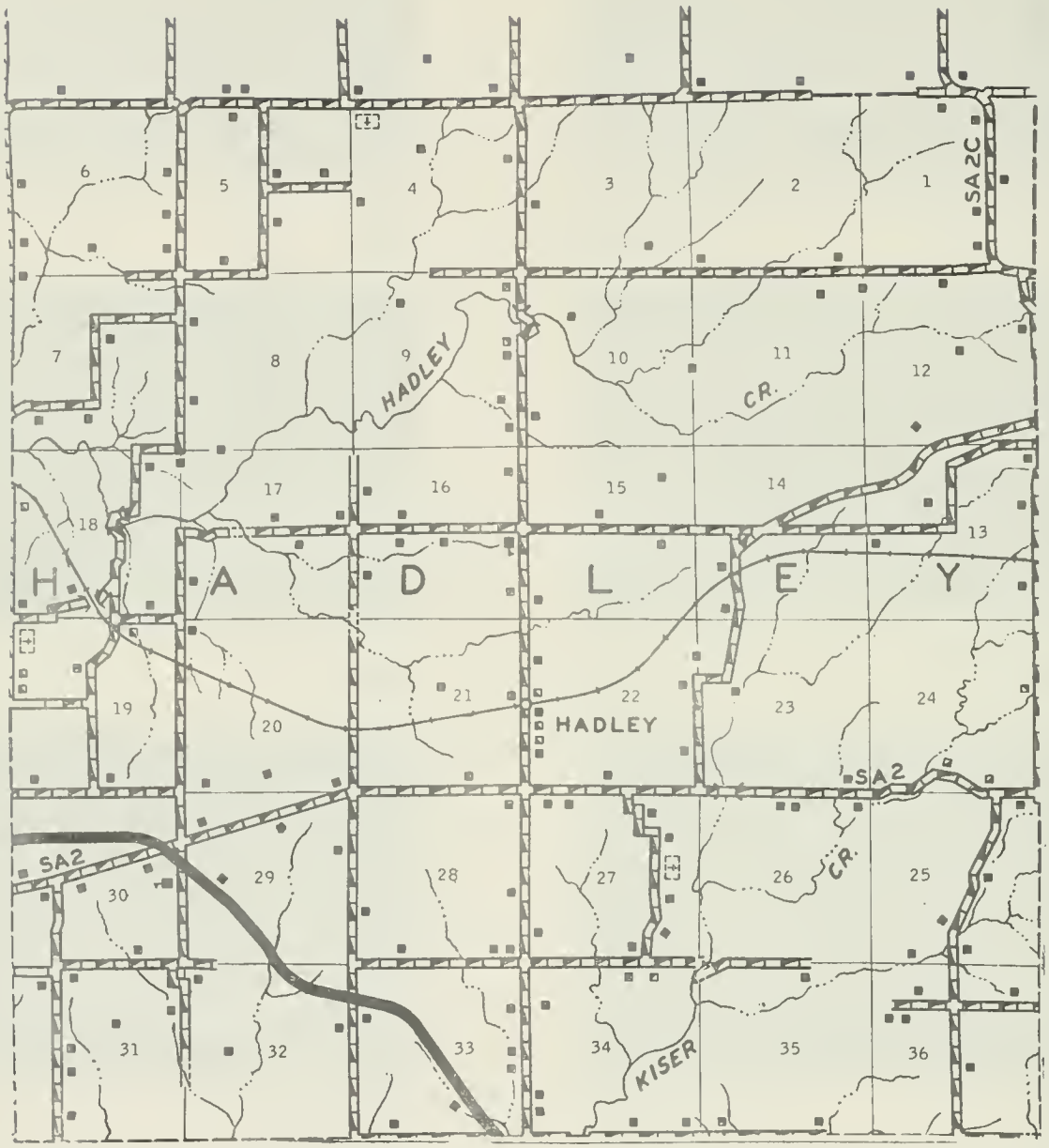

PREPARED BY THE
BUREAU OF RESEARCH AND PLANNING
DIVISION OF HIGHWAYS
DEPARTMENT OF PUBLIC WORKS & BUILDINGS
IN COOPERATION WITH THE
U.S. DEPARTMENT OF COMMERCE
BUREAU OF PUBLIC ROADS

SCALE

0 1 2 3 4 MILES

POLYCONIC PROJECTION

HADLEY

Located on the Wabash Railroad, the village of Hadley has a population of 42. It is served by the postoffice at nearby Barry (in Barry Township). The village is in Hadley Township, which has a population of 538. First white settler of the township was Joshua Woosley, who came in 1830. An earlier settler was "Free Frank" McWorter, a Negro who had purchased his freedom in the South. He arrived in Hadley Township with his wife and three children in 1829.

ARDEN

Another community in Hadley Township is Arden. It is located on the Wabash Railroad and is served by the postoffice at nearby Baylis (in New Salem Township).

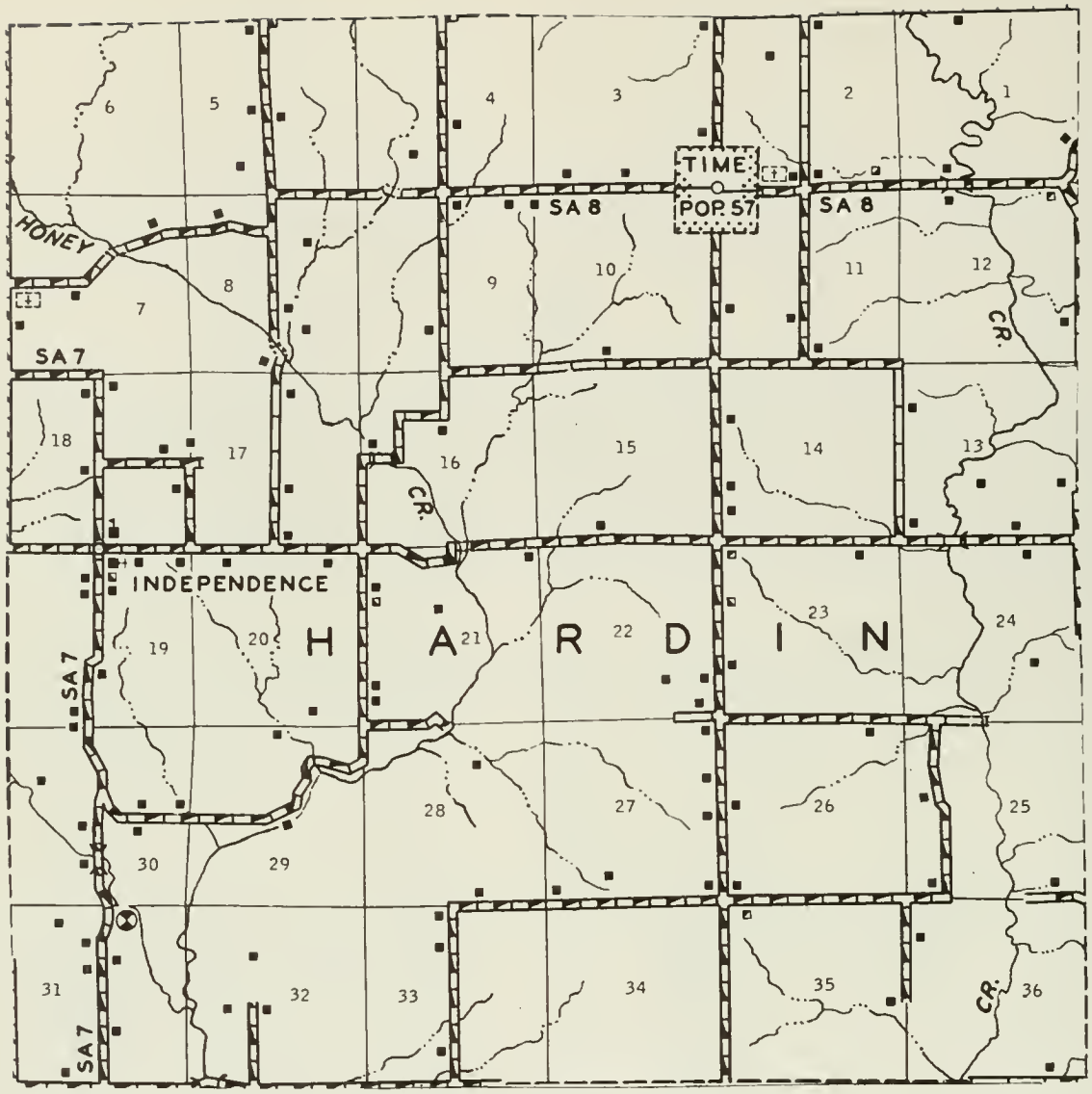

PREPARED BY THE
BUREAU OF RESEARCH AND PLANNING
DIVISION OF HIGHWAYS
DEPARTMENT OF PUBLIC WORKS & BUILDINGS
IN COOPERATION WITH THE
U.S. DEPARTMENT OF COMMERCE
BUREAU OF PUBLIC ROADS

SCALE

1 0 1 2 3 4 MILES

POLYCONIC PROJECTION

TIME

Only community in Hardin Township is the village of Time, with a population of 57. It is served by the postoffice at the nearby city of Pittsfield. A description of Time, written more than seventy-five years ago, says this: "It is a small place, perhaps of 120 inhabitants, and contains four stores, two wagon and blacksmith shops and a flouring mill. It also is the residence of two physicians and one lawyer." The township in which the village is located, Hardin, has a population of 402.

HACH, BERNARD
Rt. 1

Pearl
160 acres

HACK, CHARLES E.
Rt. 1

Kinderhook
60 acres

HACK, A. D.
Rt. 1

New Canton
73 acres

HACK, GEORGE
Rt. 1

Kinderhook
90 acres

HACK, A. G.
Rt. .

Nebo
80 acres

HACK, HARVEY
Rt. 1

Pearl
170 acres

HACK, A. G.
Rt. 2

Nebo
80 acres

HACK, JOHN
Rt. 1

Pearl
2 75 acres

HACK, JOHN
Rt. 1

Pearl
23 acres

HADLEY TOWN HALL
Rt. 2

Barry

HACK, L. R.
Rt. 1

Hull
36 acres

HADSELL, ELSIE
Rt. 2

Barry
60 acres

HACK, WILLIAM
Rt. 1

Kinderhook
80 acres

HAEGEN, J. WILBER &
PETERS, STANLER

New Canton
Rt.2 - 340

HACKS, HARVEY & SON
Rt. 1

Pearl
320 acres

HAGEN, GARRETT
Rt. 2

Nebo
273 acres

HAGEN, NORMAL L.
Rt. 1

Pleasant Hill
80 acres

HAGER, JAKE
Rt. 54

Rock Port
1 acre

HAGER, JAKE H.
Rt. 1

Rock Port
139 acres

HAGER, ROY S.
Rt. 1

Rock Port
210 acres

HAHN, HARMAN V.
Rt. 3

Pittsfield
185 acres

HALBAUER, CHARLES
Rt. 1

New Salem
370 acres

HALK, MRS. NILLE
Rt. 2

Baylis
80 acres

HALL, EMMA
Rt. 2

Baylis
110 acres

HALL, FRANK A.
Rt. 1

Pittsfield
100 acres

HALL, WINFRED F.
Rt.

Pittsfield
7 acres

HALSEY, ANNA
Rt. 1

Pearl
55 acres

HAM, WADE
Rt. 2

Griggsville
40 acres

HAMILTON, MABEL
Rt. 1

Hull
140 acres

HAMILTON, MABEL
Rt. 1

Hull
160 acres

HAMILTON, PHILIP
Rt. 2

Barry
140 acres

HAMILTON, PHILIP
Rt. 2

Barry
160 acres

HAMMETT, ROBERT L.
Rt. 1

Pittsfield
120 acres

HANLIN, CLARENCE S.
Rt. 2

Baylis
71 acres

HAMMITT, NORMAN

Griggsville
160 acres

HANLIN, EARL W.
Rt. 1

Baylis
40 acres

HAMMOCK, ELZA
Rt. 2

Pittsfield
123 acres

HANNANT, FLOYD

Perry
3½ acres



HAMMOCK, ELZA
Rt. 2

Pittsfield
123 acres

HANNANT, RAY
Rt. 1

Baylis
440 acres

HANNANT, RAY
Rt. 2
Baylis

HANNEL, LEE
Rt. 1
Nebo
60 acres

HANNANT, WM. A.
Rt. 1
Chambersburg
113 acres



HARFORD, ELMER
Rt. 1
Pearl

HANNEL, JOHN H.
Rt. 1
Pleasant Hill
1 acre

HARLOW, LYNDLE
Rt. 2
Nebo
44 acres

HANNEL, LEE
Rt. 1
Nebo
40 acres

HARLOW, W. M.
Rt. 2
Nebo
160 acres

HARNES, JOHN
Rt. 1

Bay lis
200 acres

HARMON, PHILLIP
Rt. 2

Pearl
480 acres

HARMON, VERNIE
Rt. 1

Pearl
40 acres

HARP, JUNE
Rt. 1

Pittsfield
160 acres

HARPER, HAMILTON D.
Rt. 1

Hull
320 acres

HARPOLE ESTATE
Rt. 1

Nebo
160 acres

HARPOLE, ETTA M.
Rt. 1

Nebo
120 acres

HARPOLE, IVY L.
Rt. 2

Nebo
120 acres



HARPOLE, LEOTA Nebo
Rt. 1

HARPOLE, LEOTA Nebo
Rt. 1 232 acres

HARPOLE, LEOTA Nebo
Rt. 1 120 acres



HARPOLE, LEOTA Nebo
Rt. 1 80 acres

SO. PIKE FOX & COON HUNTERS CLUB Nebo

HARPOLE, RUSSELL L. Nebo
Rt. 1 27½ acres

HARRIS, C. W. Pearl
Rt. 1 620 acres

HARRIS, MRS. GRACE Rock Port
Rt. 2 195 acres

HARRIS, HENRY
Rt. 1

Baylis
76 acres

HARRIS, MRS. JOHN
Rt. 3

Pittsfield
87½ acres

HARRISON IMPLEMENT COMPANY

Pittsfield

HARSHMAN, ARTHUR A.
Rt. 3

Pittsfield
310 acres

HARSHMAN, ARTHUR A.
Rt. 3

Pittsfield
104 acres

HARSHMAN, C. L.
Rt. 1

Rock Port
309 acres

HARSHMAN, HERSCHEL V.
Rt. 1

New Salem
200 acres



HARSHMAN, LOREN K.
Rt. 2

Barry
152 acres

HARSHMAN, N. L.
Rt. 1

Rock Port
71 acres



HART, MIKE J.
Rt. 1

New Canton
8 acres

HARSHMAN, W. F.
Rt. 2

Griggsville
130 acres

HART, RAYMOND J.
Rt. 2

Barry
80 acres

HARSHMAN, WAYNE F.
Star Rt.

Griggsville
218 acres

HARTER, WILLIAM, JR.

Summer Hill
5 acres

HARSHMAN, HOWARD
Rt. 2

Barry
269 acres

HARTER, WILLIAM
Rt. 2

Pittsfield
125 acres

HARVEY ESTATE
Rt. 2

Griggsville
525 acres

HARVEY, BERTHA
Rt. 1

Chambersburg
297 acres

HARVEY ESTATE
Rt. 2

Griggsville
115 acres

HARVEY, BERTHA
Rt. 1

Chambersburg
198 acres

HARVEY ESTATE
Rt. 2

Griggsville

HASKINS, MORTON F.
Rt. 1

Pittsfield

HARVEY, BERTHA
Rt. 1

Chambersburg

HASKINS, MORTON F.
Rt. 1

Pittsfield
160 acres

HASKINS, NELLIE
Rt. 1

Pittsfield
83 acres

HASKINS, W. O.
Rt. 1

Pittsfield

HASKINS, W. O.
Rt. 1

Pittsfield
360 acres

HASTING, WALTER
Rt. 1

Baylis
175 acres

HATCH, C. PAGE
Rt. 1

Griggsville
80 acres

HATCHER, HARRY A.
Rt. 2

Barry
80 acres

HATCHER, WAYNE
Rt. 1

Pearl
46 acres

HATFIELD, GENE
Rt. 1

Hull
56 acres

HATFIELD, WILBUR W.
Rt. 1

Pittsfield
320 acres

HAWKINS, G. A.
Rt. 1

Hull
80 acres

HATFIELD, WILBUR
Rt. 3

Pittsfield
160 acres

HAYS, BESSIE
Rt. 2

Barry
80 acres

HATHAWAY, CLARA B.
Rt. 2

New Canton
1 acres

HAYS GATES FARM
Rt. 2

New Canton
153 acres

HATTON, F. W.
Rt. 2

Pleasant Hill
320 acres

HAYES, OTIS E.
Rt. 2

Barry
120 acres

HAYDEN, CHARLES
Rt.

Milton
50 acres

HAYDEN, LLOYD
Rt. 3

Pittsfield
170 acres

HAYDEN, LYNDLE
Rt. 3

Pittsfield
255 acres

HAYDEN, W. E.
Rt. 2

Pittsfield
165 acres

HAZELRIGG, E. S.
Rt. 2

Barry
100 acres

HEAVNER, ASA
Rt. 2

Pearl
60 acres

HEAVNER, FORREST B.
Rt. 2

Pittsfield
135 acres

HEAVNER, HOWARD
Rt. 1

Pearl
120 acres

HEAVNER, HOWARD
Rt.

Pearl
120 acres

HECK, AVA
Rt. 1-S.O. Johnson, Mgr.

Griggsville
87 acres



HEAVNER, LEE O.
Rt. 2

Pittsfield
54½ acres

HECKMAN, MRS. LOUISE
Rt. 1

Hull
229 acres

HEAVNER, ROSS
Rt. 2-Reg. Hereford & Duroc's

Pittsfield
38 acres

HECKMAN, MRS. LOUISE
Rt. 1

Hull
202 acres

HEAVNER, THOMAS
Rt. 1

Pleasant Hill
120 acres

HEIDBREDER, W. H.
Rt. 1

Kinderhook
240 acres

HEIGHTMAN, E. J.
Rt. 1

Griggsville
160 acres

HEIGHTMAN, ROBERT W.
Rt. 2

Griggsville
325 acres

HEIGHTMAN, WILLIAM F.
Rt. 1

Griggsville
294 acres

HEINEN, F. L.
Rt. 2

New Canton
176 acres

HELKEY, MRS. MAGGIE
Rt.

Summer Hill
7 acres

HELM, FRED
Rt. 3

Pittsfield
130 acres

HELM, JOHN
Rt. 3

Pittsfield
40 acres

HELM, MAY
Rt. 1

Pearl
187 acres

HELM, ROY C.
Rt. 3

Pittsfield
50 acres

HEMPHILL, OWEN
Rt. 2

Pleasant Hill
160 acres

HEMPHILL, RALPH & ALVA
Rt.-Star

Pleasant Hill
68 acres

HENRY, HOWARD M.
Rt. Star

Pleasant Hill
174 acres

HENRY, J. A.
Rt. 2

Rock Port
240 acres

HERGET, KARL H.
Rt. 1

Baylis
80 acres



HERMAN, HOWARD H.
Rt.

Pearl
10 acres

HERSHEIMER, MRS.
Rt. 2

Nebo
~~120 acres~~

HIERSHMER, MRS. LAMBERT — Baylis
Rt. 2 — 154 acres

HIGBEE, MAUDE — Pittsfield
Rt. 3 — 202 acres

HIGBEE, MAUDE — Pittsfield
Rt. 3 John J. Helm, Tenant — 160 acres

HIGBEE, MAUDE — Pittsfield
Rt. 3-Roy Marlin Helm, Tenant — 120 acres

HILL, ELISABETH (ESTATE) — Baylis
Rt. 1 — 135 acres

HILL, FRANK A. — Barry
Rt. 2 — 106 acres

HILL, FRANK A. — Barry
Rt. 2 — 1 acre

HILL, MRS. GEORGE S. — Baylis
Rt. 2 — 240 acres

HILL, JAMES S.
Rt. 1

Pleasant Hill
80 acres

HILL, NAOMI E.
Rt. 1

Barry
¼ acres

HILL, WILLIAM
Rt. 2

Pleasant Hill
40 acres

HILL, WILLIAM A.
Rt. 1

Pleasant Hill
74 acres

HILL, WILLIAM A.
Rt. 1

Pleasant Hill
80 acres

HILLEBRENNER, THOMAS E.
Rt. 3

Pittsfield
340 acres

HILLMAN, CLARENCE H.
Rt. 2

Rock Port
40 acres

HILLMAN, EDWARD
Rt. 3

Pittsfield
80 acres

HILLMANN, GLEN
Rt. 2

Baylis
130 acres

HINCH, JOHN H.
Rt. 1

Barry
40 acres



HILLMAN, LYNDEL
Rt. 2

Pleasant Hill
6 acres

HINCH, VIRGIL W.
Rt. 2

Barry
6 acres

HILLMANS SUPER MARKET

Atlas

HINDS, ADA V.
Rt.1-Purebred Shorthorns

Pittsfield
153 acres

HIMSTEAD, SHELBY
Rt. 1

Pearl
110 acres

HIREMAN, HATTIE
Rt. 1

Hu[illegible]
230 a[illegible]

HIRST, JOHN B.
Rt. 2

Nebo
83 acres

HOBBS, BESSIE
Rt. 1

Pearl
40 acres

HITCH, MORRINE
Rt. 2

Griggsville
240 acres

HOBBS, KENNETH
Rt. 2

Pleasant Hill
200 acres

HOAGLIN, CLARENCE O.
Rt. 2

Pittsfield
160 acres

HOBBS, KENNETH G.
Rt.2-Shorthorn Cattle

Pleasant Hill
116 acres



HOAGLIN, ROY
Rt. 1

Nebo
35 acres

HOBBS, RALPH
Rt. 2

Pleasant Hill
80 acres

HOBBS, RALPH L.
Rt. 1

Pleasant Hill
78 acres

HOBSON, ELMER

Griggsville
256 acres

HOBSON, HARVEY L.
Rt. 2

Griggsville
10 acres

HOBSON, ORVILLE
Rt. 2

Griggsville

HOBSON, ORVILLE
Rt. 2

Griggsville
301 acres

HOBSON, ORVILLE
Rt. 2

Griggsville

HOBSON, ORVILLE
Rt. 2

Griggsville
246 acres

HOBSON, ORVILLE
Rt. 2

Griggsville
80 acres

HOBSON, ORVILLE F. Griggsville
Rt. 2 80 acres

HOERLEIN, JOSEPH L. Pittsfield
Rt. 3 120 acres



HOERLEIN, JOSEPH L. Pittsfield
Rt. 3

HOERLEIN, OTTO A. Griggsville
Rt. 12 acres

HOFMANN, LETA & HELEN New Canton
Rt. 2

HOFMAN, LETA & HELEN New Canton
Rt. 2 60 acres

HOFMANN, LETA & HELEN New Canton
Rt. 2 280 acres

HOFMAN, LETA & HELEN New Canton
Rt. 2

HOFMANN, LETA & HELEN
Rt. 1

New Canton
210 acres

HOLCOMB, LENARK
Rt. 1

Rock Port
2 acres

HELLEMBEAK, BERTHA H.
Rt. 1

Baylis
220 acres



HOLLOWAY, CLYDE
Rt. 2

Pearl
80 acres

HOLMES, BERT
Rt. 3

Griggsville
132 acres

HOLMES, BERTHA
Rt.

Griggsville
120 acres

HOLMES, GEORGE
Rt. 1

Baylis
200 acres

HOLMES, R. L.
Rt. 1

Kinderhook
160 acres

HOOKS, FRANK
Rt. 2

Pittsfield
80 acres

HOOS, CLARENCE
Rt. 2

Pittsfield
93 acres

HOOKS, PHYLLIS
Rt. 2

Pittsfield
104 acres

HOOS, CLARENCE
Rt. 2

Pittsfield
160 acres

HOOPER, FLOYD
Rt. 2

Rock Port
90 acres

HOOS, FRED
Rt. 3

Pittsfield
65 acres

HOOS, ALBERT
Rt. 3

Pittsfield
51 acres

HOOS, JOHN W.
Rt. 3

Pittsfield
160 acres

HOOS, JOHN W.
Rt. 3

Pittsfield
120 acres

HOOS, LEWIS
Rt. 3

Pittsfield
55 acres



HOOS, LEWIS
Rt. 1

New Salem
160 acres

HOOVER, ALLIE
Rt. 1

Pittsfield
120 acres

HOOS, LEWIS
Rt. 3

Pittsfield
60 acres

HOOVER, DANIEL
Rt. 1

Pearl
80 acres



HOOS, LEWIS
Rt. 3

Pittsfield
80 acres

HOOVER, ED M.
Rt. 2

Nebo
60 acres

HOOVER, JAMES
Rt. 1

Pittsfield
120 acres

HOOVER, LESLIE H.
Rt. 1

Pearl
309 acres

HOOVER, JOHN B.
Rt. 1

Pittsfield
11 ½ acres

HOOVER, LEO
Rt. 2

Pearl
160 acres

HOOVER, JUDSON
Rt 1

Pearl
160 acres

HOOVER, MANLEY
Rt. 1

Pearl
240 acres

HOOVER, LESLIE
Rt. 2

Bay lis
240 acres

HOOVER, MANLEY
Rt. 1

Pearl
120 acres

HOOVER, ROSS
Rt. 1

Pearl
88 acres

HOOVER BROS IMPLEMENTS

Milton

HOPKINS, R. A.
Rt.3

Pittsfield

HOPKINS, R. A.
Rt. 3

Pittsfield
320 acres

HORTON, DELBERT
Rt. 1

Rock Port
60 acres

HORTON, OTIS
Rt. 1

New Canton
160 acres

HORTON, OTIS
Rt. 1

Rock Port
160 acres

HOSKIN, CLARENCE & SON
Rt. 1

New Canton
80 acres

HOSKIN, CLARENCE & SON
Rt. 1

New Canton
80 acres

HOSKIN, HUGH
Rt. 1

New Canton
160 acres

HOSKINS, FANNIE
Rt. 3

Pittsfield
200 acres

HOSKINS, HUGH
Rt. 1

New Canton
132 acres

HOSKINS, GEORGE L.
Rt. 1

Barry
27 acres

HOSKIN, I. A.
Rt. 1

New Canton
160 acres

HOSKINS, HARRY L.
Rt. 3

Pittsfield
280 acres

HOSKIN, LORAINE & KATHRYN
Rt. 1

New Canton
80 acres

HOSKIN, LORAINE & KATHRYN
P 1

New Canton
164 acres



HOSKIN, WILLIAM
Rt. 1

New Canton
80 acres

HOSKINS, ROBERT J.
Rt. 1

Barry
1 70 acres

HOUCHINS, EARNEST M.
Rt. 2

Pittsfield
60 acres

HOSKINS, ROSS O.
Rt. 2

Barry

HOUSE, EMILE
Rt. 1

Hull
130 acres

HOSKINS, ROSS,O.
Rt. 3

Barry
100 acres

HOUSE, E. A.
Rt. 1

Hull
6 70 acres

HOUSE, H. EDW. Pittsfield
Rt. 1 7 acres

HOUSE, L. B. Hull
Rt. 1 215 acres

HOUSE, LOWELL B. Hull
Rt. 1 400 acres

HOUSE, LOWELL B. Hull
Rt. 1 210 acres

HOUSE, LOWELL B. Hull
Rt. 1 240 acres



HOUSE, MARY Hull
Rt. 1 270 acres

HOUSE, LOWELL B. Hull
Rt. 1 225 acres

HOUSEWEART, CHARLES Barry
Rt. 2 80 acres

HOUSEWEART, HOWARD
Rt. 2

Barry
80 acres

HOWARD & CLARK
Rt. 1

Pittsfield
40 acres

HOVER BROS.
Rt. 1

Pearl
116 acres

HOWARTH, OSCAR L.
Rt. 1

Hull
195 acres

HOWARD, ELMER I.
Box 163

New Canton
90 acres

HOYT, HENRY L.
Rt. 2

Barry
80 acres

HOWARD, EVERETT E.
Rt. 1

Barry
150 acres

HOYT, IVA M.
Rt. 2

Barry
280 acres

HOYT, MYRON
Rt. 1

Hull
133 acres

HUBBARD, FRANK
Rt. 1

Nebo
320 acres

HOYT, MYRON
Rt. 1

Hull
150 acres

HUBBARD, JOHN E.
Rt. 1

Barry
8 acres

HUBBARD, CHARLES W. JR.
Rt. 1

Pearl
40 acres

HUBBARD, J. H.
Rt. 1

Nebo
80 acres



CHARLES W. HUBBARD
Rt. 1

Pearl
80 acres

HUBBARD, J. H.
Rt. 2

Pittsfield
300 acres

HUDELSON, GEORGE B.
Rt. 1

Chambersburg
160 acres

HUDELSON, GEO. B.

Perry
101 acres



HUETT, JOHN
Rt. 1

Pearl
10 acres

HUFF, LENA E.
Rt. 1

Barry
160 acres

HUFNAGEL, FRED J.
Rt. 1

Barry
100 acres

HULL, BERTHA V.
Rt. 1

Kinderhook
40 acres

HULL ESTATE
Rt. 1

Pittsfield
440 acres

HULL, EVERETT
Rt. 1

Hull
270 acres

HULL, FOREST E.
Rt. 1

Barry
1 acre

HULL, PEARL
Rt. 1

Chambersburg
25 acres

HULL, RUSSELL A.

Hull
17 acres

HUNT, JAKE
Rt. 2

Pearl
40 acres

HUNTER, ALEX
Rt. 1

Pittsfield
76 acres

HUNTER, ALEX
Rt. 1

Pittsfield
83 acres

HUNTER, ALEX
Rt. 1

Pittsfield
40 acres

HUNTER, ANNA
Rt. 1

New Canton
180 acres

HURT, LEON J.
Rt. 1

Barry
80 acres

HYDE, MRS. GEORGE S.
Rt. 1

New Canton
47 acres

LEVEE TWP. TOWN HALL

Hull

HINCH, VIRGIL W.
Rt. 2

Barry
6 acres

HYDE, HARRIET B.
Rt. 1

New Canton
53 acres

AKERS CHAPEL CEMETERY

Hull

KUM-OVER BEACH

Hull

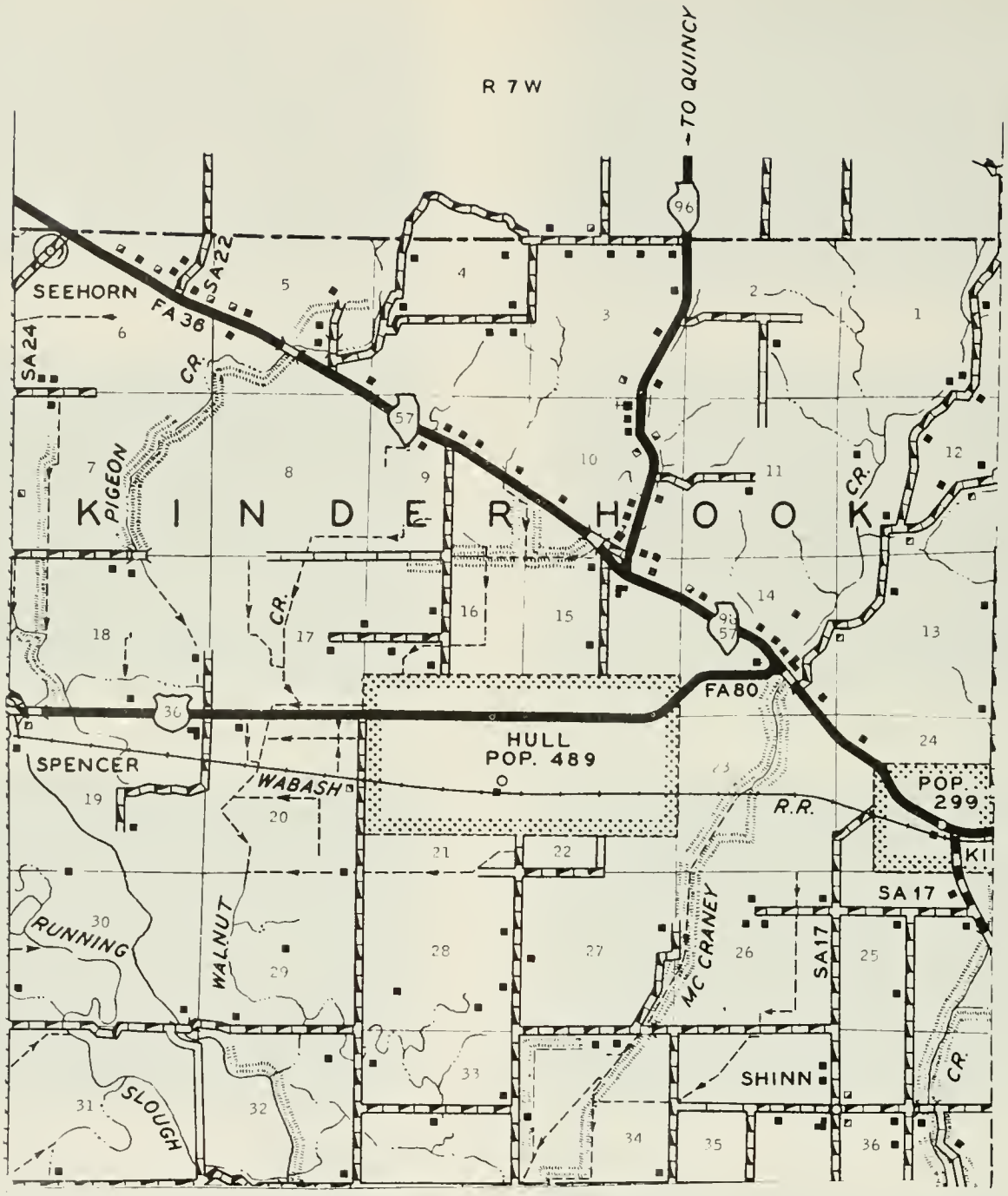

PREPARED BY THE

BUREAU OF RESEARCH AND PLANNING

DIVISION OF HIGHWAYS

DEPARTMENT OF PUBLIC WORKS & BUILDINGS

IN COOPERATION WITH THE

U.S. DEPARTMENT OF COMMERCE

BUREAU OF PUBLIC ROADS

SCALE

1 0 1 2 3 4 MILES

POLYCONIC PROJECTION

HULL

Situated in the center of Kinderhook Township, and not far from the Mississippi River, is the town of Hull, with a population of 489. It is on the Wabash and the Chicago, Burlington & Quincy railroads. It is also on US 36. Hull was platted in 1871 by David Hull, Rensellaer Sweet and William Bridge. The township in which Hull is located has a population of 1,217.

KINDERHOOK

Kinderhook is among the oldest communities of Pike County, having been established in 1836. Its founders were Chester Churchill and Bridge Whitten. First settler in the town was Peter Harper. The first store was conducted by Chester Churchill. Today, Kinderhook has a population of 299.

SHINN

Another community in Kinderhook Township is the village of Shinn, with a population of 34. It is served by the postoffice at nearby Kinderhook. The village was named after Daniel Shinn, second settler of Pike County, who arrived in 1820.

KENNEDY SCHOOL Kinderhook

SHINN SCHOOL Kinderhook

OLD KINDERHOOK SCHOOL Kinderhook

ELEMENTARY SCHOOL-W. Pike 2 Hull

GRUBB HOLLOW SCHOOL Kinderhook

ELEMENTARY SCHOOL-West Pike Unit 2 Hull

PRAIRIE SCHOOL Kinderhook

SMITH SCHOOL Hull

IELER, EVERETT
Rt. 1

Pittsfield
6 acres

IFTNER, ROY
Rt.

Milton
6 acres

IFTNER, ANDREW
Rt. 4

Pittsfield
104 acres

ILLINOIS COLLEGE (JACKSONVILLE)New Canton

IFTNER, JACOB
Rt. 2

Barry
160 acres

INGRAM, MRS. CARRIE
Rt. 1

Chambersburg
61 acres

IFTNER, JOE
Rt. 3

Pittsfield
160 acres

INSKIP, BASIL
Rt. 2

Nebo
160 acres

INSKIP, RAY
Rt. 2

Pearl
80 acres

IRICK, CLAY A.
Rt. 3

Pittsfield
210 acres

IRICK, EVERETT
Rt. 1

New Salem

IRICK, EVERETT
Rt. 1

New Salem
120 acres

IRVING, DON
Rt. 1

Chambersburg
70 acres

IRVING, DON
Rt. 1

Chambersburg
200 acres

IRVING, EDWARD
Rt. 1

Chambersburg
144 acres

IRVING, H. V.
Rt. 1

Chambersburg

IRVING, H. V.
Rt. 1

Chambersburg
208 acres

IRVING, H. V.
Rt. 1

Chambersburg
196 acres

IRWIN, A. V.
Rt. 1

Rock Port
160 acres

IRWIN, A. V.
Rt. 1

Rock Port
640 acres

JACKSON, EDNA
Rt. 1

Pearl
120 acres

JACKSON, JOHN CLYDE
Rt. 2

Pittsfield
167 acres

JACKSON, SIDNEY V.
Rt. 1

Pittsfield
145 acres



JACOBS, CECIL
Rt. 2

Pleasant Hill
15 acres

JAMES, GEORGE
Rt. 2

Pittsfield
80 acres

JAMES, GEORGE
Rt. 2

Pittsfield
80 acres

JARDEN, OSCAR
Rt. 1

Pittsfield
40 acres

JAYNES, KENNITH
Rt. 1

Rock Port
2 acres

JEAN & RUTH FARM
Rt. 3

Pittsfield
280 acres

JEFFERS, LETIE
Rt. 2

New Salem
10 acres

JENNINGS, JACK
Rt. 1

Barry
12 acres

JESTER, RUSSELL H.
Rt. 1

Griggsville
200 acres

JETHON, MRS. JOHN — Hull
Rt. 1 — 160 acres

JOHNSON, C. A. — Hull
Rt. 1 — 22 7½ acres

JOHNSON, FRED — Nebo
Rt. 2 — 81½ acres

JOHNSON, CHARLES — Baylis
Rt. 2 — 120 acres

JOHNSON, ALFA — Perry
Rt. — 2¾ acres

JOHNSON, CHARLES A. — Hull
Rt. 1 — 227½ acres

JOHNSON, MRS. BLANCHE — Pearl
Rt. 1 — 200 acres



JOHNSON, DICK — Pearl
Rt. 1 — 80 acres

JOHNSON, EDGAR — Hull
Rt. 1 — 2 acres

JOHNSON, EDGAR R. — Hull
Rt. 1 — 80 acres

JOHNSON, EDGAR R. — Hull
Rt. 1 — 120 acres

JOHNSON, EDWARD U. — Baylis
Rt. 2 — 70 acres

JOHNSTON, FLOYD — Pearl
Rt. 1 — 120 acres

JOHNSON, FRANK — Barry
Rt. 2 — 79 acres

JOHNSON, FRANK — Barry
Rt. 2 — 87 acres

JOHNSON, FRANK — Barry
Rt. 2 — [illegible] acres

JOHNSON, FRANK
Rt. City

Barry
127 acres

JOHNSON, JOHN
Rt. 2

Baylis
70 acres

JOHNSON, FRED
Rt. 1

Pearl
40 acres

JOHNSON, KAYE
Rt. 1

Nebo
33 acres

JOHNSON, FRED T.
Rt. 2

Nebo
81½ acres

JOHNSON, LAURA
Rt.1-Harry Hoover, Tenant

Pittsfield
90 acres

JOHNSON, HAYWARD
Rt. 2

Pleasant Hill
80 acres

JOHNSON, MERLE
Rt. 1

Pearl
40 acres

JOHNSON, ORA
Rt. 2

Pittsfield
60 acres



JOHNSON, ORA A.
Rt. 2

Pittsfield
80 acres

JOHNSON, PINE
Rt. 2

Barry
40 acres

JOHNSON, PINE
Rt. 1

New Canton
80 acres

JOHNSON, RAY
Rt. 2

Barry
160 acres

JOHNSON, RUSSELL G.
Rt. 2

Pittsfield
80 acres

JOHNSON, SYLVAN O.
Rt. 1

Griggsville
160 acres

JOHNSON'S TEXACO STATION

Milton

JOHNSON, VERNON — Rock Port
Rt.2-Well Drilling, Repairs,etc. 80 acres

JOHNSON, WARREN H. — Pittsfield
Rt. 2 — 40 acres



JONES, CECIL — Pearl
Rt. — 3 acres

JONES, EDITH — Hull
Rt. 1 — 320 acres

JONES, ELMO E. — Barry
Rt. 1 — 117 acres

JONES, ELMO — Kinderhook
Rt. 1 — 213 acres

JONES, ELSIE M. — Barry
Rt. 2 — 280 acres

JONES, FRED — Baylis
Rt. 2 — 60 acres

JONES, J. H.
Rt. 2

New Canton
160 acres

JONES, TILOA L.
Rt. 2

Pittsfield
80 acres

JONES, MINNIE
Rt. 2

Baylis
8½ acres

JORDAN, CATHERINE T.
Rt. 3

Pittsfield
132 acres

JONES, STAN
Rt. 1

Chambersburg
52 acres

JORDON, ARTHUR
Rt. 2

Pleasant Hill
120 acres

JONES, STANLEY
Rt. 1

Chambersburg
90 acres

JORDON BROTHERS
Rt. 2

Pleasant Hill
160 acres

JORDON BROTHERS
Rt. 2

Pleasant Hill
560 acres

JORDON BROS.(Arthur & Kenneth)
H.McKinnon, Tenant 23 yrs.

Pleasant Hill
520 acres

KAESER, WILLIAM
Rt. 2

Pittsfield
145 acres

KAESER, MRS. ED
Rt. 1

New Salem
115 acres

KALLENBACH, FRANK
Rt. 1

Chambersburg
340 acres

KALLENBACH, FRANK
Rt. 1

Chambersburg
340 acres

KALLENBACH, HARVEY D.
Rt. 1

Chambersburg
240 acres

KALLENBACH, WES
Rt. 1

Chambersburg
100 acres

KALTSCHNEE, ED
Rt. 2

Griggsville
140 acres

KAPPAL, ADRIAN
Rt. 1

Pearl
40 acres

KAMALLAKAN, M. W.
Rt. 2

Pleasant Hill
180 acres

KARSTEN, FRED
Rt. 1

Barry
220 acres

KAMAR FARM
Rt. 3

Pittsfield
130 acres

KAYLOR, C. W.
Rt. 3

Pittsfield
30 acres

KANDELL, EVA
Rt. 1

New Canton
120 acres

KEITH, ELLIS
Rt. 2

Rock Port
35 acres

KEITHLY, AUSTIN
Rt. 1

Hull
340 acres



KELLER, WALTER & JESSIE
Rt. 1

New Canton
24 acres

KELLY, B. N.
Rt. 1

Pittsfield
82 acres

KELLY, BILL
Rt. 2

Nebo

KELLY, CHARLOTTE
Rt. 1

Pittsfield
180 acres

KELLY, COL. LESTER
Rt. 2

Baylis
80 acres

KELLY, RAY
Rt. 1

Pittsfield
315 acres

KELLY, ROSWELL
Rt. 1

Pittsfield

KELLY, ROSWELL
Rt 1

Pittsfield
47 acres



KELLUM, FLOYD
Rt. 1

Hull
1 acre

KELLY, NATHAN (ESTATE)
Rt. 1

Pleasant Hill
80 acres

KENADY, HOWARD S.
Rt. 1

Hull
80 acres

KELLY ESTATE
Rt. 1

Pittsfield
156 acres

KENDALL, A.T. & DORA
Rt. 2

Rock Port
95 acres

KELSEY, WILLIAM
Rt. 2

Pittsfield
120 acres

KENDALL, GLEN

New Salem
146 acres

KENDALL, LORA
Rt. 2

Barry
160 acres

KENDRICK, EARL M.
Rt. 1

New Canton
140 acres

KENDRICK, J. T.
Rt. 2

New Canton
171 acres

KENDRICK, JAMES P.
Rt. 2

Barry
20 acres

KENDRICK, JENNIE
Rt. 2

Barry
180 acres

KENDRICK, JENNIE
Rt. 2

Barry
78 acres

KENDRICK, LOGAN
Rt. 1

New Canton
120 acres

KENDRICKS, LOTTIE
Rt. 1

Hull
148 acres

KENDRICK, LOTTIE — Hull
Rt. 1 — 2 acres

KENNEDY, C. W. — Nebo
Rt. 2

KENDRICK, SAM G. — Barry
Rt. 2 — 50 acres

KEOTTERS, JOHN W. — Rock Port
Rt. 2

KENDRICK, SAM G. — Barry
Rt. 2 — 269 acres

KEOTTERS, JOHN W. — Rock Port
Rt. — 640 acres

KENNEDY, EARL D. — Griggsville
Rt. 2 — 13½ acres

KERN, K. S. — Pittsfield
Rt. 1 — 12 7 acres

KERR, HUGH B.
Rt. 1

New Salem
240 acres

KESSINGER, ALFRED
Rt. 1

Pearl
22 acres

KESSINGER, CHESTER P.
Rt. 1

Pearl
52 acres

KESTERSON, ETHEL

Valley City
3 acres

KIBIT, ED
Rt. 1

Rock Port
320 acres

KIBIT, ED.
Rt. 1

Rock Port

KIBLER, JOE B.
Rt. 1

Pleasant Hill
103 acres

KIBLER, WESS E.
Rt. 3

Pittsfield
13½ acres

KIEFER, GEO.
Rt. 1

Chambersburg
440 acres

KILLEBREW, CHARLES E.
Rt.1-34 yrs. on place

Pittsfield
40 acres

KIEFER, GEORGE
Rt. 2

Pleasant Hill
236 acres

KIMLER, GERTRUDE
Rt. 1

Rock Port
160 acres

KIEM, EDITH
Rt. 1

Kinderhook

KINDERHOOK CEMETERY
Rt. 1

Kinderhook

KIEST, HELEN
Rt. 1

Barry
160 acres



KINDLE, GEORGE
Rt. 1

New Canton
60 acres



KINDLE, NICKOLAS
Rt. 1

New Canton
2 acres

KINDRICK, ELLIS
Rt. 1

New Canton
510 acres



KING, JANE
Rt. 1

Hull
38 acres

KING, LESTER
Rt.

Valley City
Cabins

KING, LESTER

Valley City
311 acres

KING MILLING COMPANY

Pittsfield

KINGERY, WAYNE
Rt. I

Pittsfield
122½ acres

KINSCHERFFS, PAUL B.
Star Route

Pleasant Hill
643 acres

KIRK, GOLDIE
Rt. 2

Griggsville
71 acres



KIRTRIGHT, JOHN
Rt. 1

New Canton
86 acres

KISER, D. K.
Rt. 1

Pittsfield
40 acres

KISER, DAN K.
Rt. 1

Pittsfield
10 acres

KISER, DAN K.
Rt. 1

Pittsfield
106 acres

KISER, DAVID S.
Rt. 1

Pittsfield
1 acre

KISER, FRED W.
Rt. 1

Pittsfield

KISER, FRED W.
Rt. 1

Pittsfield
160 acres

KISER, KENNETH
Rt. 1

Pittsfield
80 acres



KISER, PAUL W.
Rt. 3

Pittsfield
128 acres

KISSELBACH, PAUL
Rt. 1

Pearl
40 acres

KISSELBACK, PAUL
Rt. 1

Pearl
115 acres

KLINEFELTER, GENEVA
Rt. 2

Griggsville
120 acres

KLINEFELTER ESTATE
Rt. 2

Griggsville
13 7 acres

KLITZ, PAUL A.
Rt. 1

New Canton
191 acres

KLITZ, PAUL A.
Rt. 2

New Canton
160 acres

KLITZ, PAUL A. New Canton
Rt. 2 60 acres

KNIPMEYER, MR.&MRS.WARNER H. Pittsfield
Rt. 1 200 acres

KNIPMEYER, MR. & MRS.WARNER H. Pittsfield
Rt. 1 105 acres

KNODEL, HAROLD Kinderhook
Rt. 1 90 acres

KNOX, INA Pearl
Rt. 1 122 acres

KNOX, ROSS Pearl
Rt. 1 28 acres

KOETTERS, JOHN W. Rock Port
Rt. 2

KOELLER, EDNA New Canton
Rt. 2 143 acres

KOCH, CLYDE A.
Rt. 2

Chambersburg
42 acres

KOELLER, MARION A.
Rt. 1

Barry
135 acres

KOPPS, HARRY A.
Rt. 3

Pittsfield
Tenant House

KOPPS, HARRY A.
Rt. 3

Pittsfield
255 acres

KROENCKE, LARENCE
Rt. 1

Kinderhook
87 acres

KROENCKE, RAYMOND H.
Rt. 1

Hull
140 acres

KROENCKE, RAYMOND H.
Rt. 1

Hull
140 acres

KROENCKE, RAYMOND
Rt. 1

New Canton
230 acres

KRULL, FRANCIS
Rt. 1

Pleasant Hill
210 acres

KUHLMAN, SYLVIAN B.
Rt. 1

Kinderhook
74½ acres

KUHLMAN, FRANK G.
Rt. 1

Barry
126 acres

KURFMAN, E. D.
Rt. 2

Baylis
56 acres

KUHLMAN, GEORGE
Rt. 1

Barry
80 acres

KURFMAN, E. D.
Rt. 2

Baylis
320 acres

KURFMAN'S GEN. MDSE. STORE

Fish Hook

KURFMAN, E. D.
Rt. 2

Baylis
80 acres

KURFMAN, E. D.
Rt. 2

Baylis

KURFMAN, E. D.
Rt. 2

Baylis
293 acres

KURTZ, FRANCIS S.
Rt. 1

Barry
120 acres



ILLINOIS RIVER BRIDGE

Meredosia

KURFMAN, NEAL
Rt. 2

Baylis
208 acres

KURFMAN, W. G.
Rt. 2

Baylis
197 acres

VALLEY CITY DRAINAGE DIST.

Valley City

SEEHORN

In the northwest corner of Pike County, near the Mississippi River, is located the village of Seehorn, with a population of 95. It is the principal community of Levee Township, which lies across the Mississippi from the leading Missouri city of Hannibal. The population of the township is 218.

SHEPHERD

Another community in Levee Township is Shepherd, with a population of 80. It is served by the postoffice at nearby Hull (in Kinderhook Township). Shepherd is located adjacent to the Mississippi River and from it may be observed the city of Hannibal, in Missouri.

ALADIN

Still another community in Levee Township is Aladin. It, also, is adjacent to the Mississippi River. Through it runs the Wabash Railroad. Aladin is served by the postoffice at nearby Hull.

EAST HANNIBAL

One of the earliest settlements established after Levee Township was East Hannibal. It lies practically opposite the Missouri city of Hannibal. An early settler of East Hannibal was Marcus Hardy, who served for some years as supervisor of Levee Township.

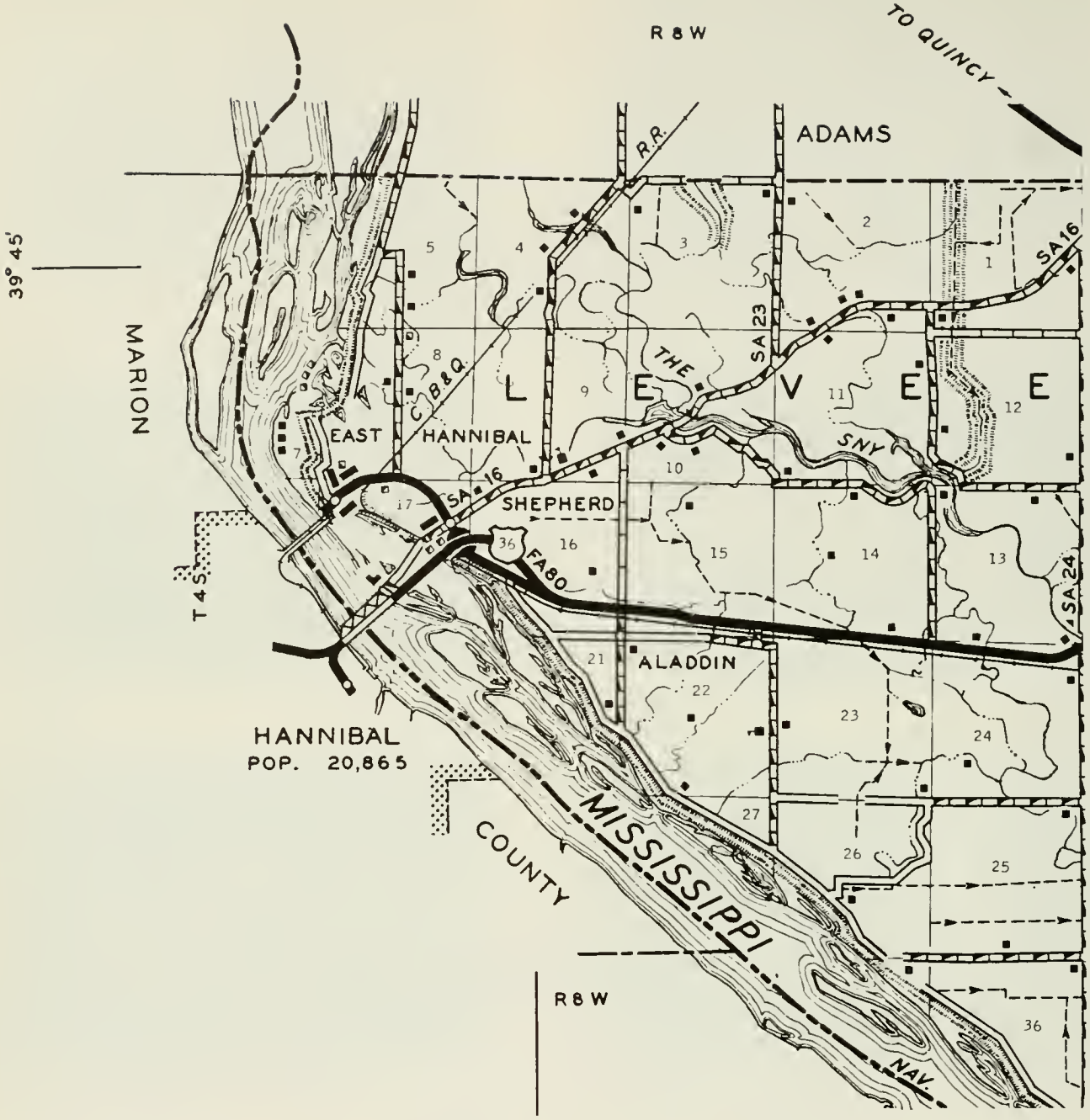

PREPARED BY THE
BUREAU OF RESEARCH AND PLANNING
DIVISION OF HIGHWAYS
DEPARTMENT OF PUBLIC WORKS & BUILDINGS
IN COOPERATION WITH THE
U.S. DEPARTMENT OF COMMERCE
BUREAU OF PUBLIC ROADS

SCALE

1 0 1 2 3 4 MILES

POLYCONIC PROJECTION

LABBY, ALLEN S. Nebo
Rt. 2 69½ acres

LABBY, LLOYD Pearl
Rt. 1 40 acres

LABBY, WALTER & LAURA Pittsfield
Rt. 2 120 acres

LACEY & BAWER - Rock Quarry Pear
Rt. 2

LACEY, ELMER Pearl
Rt. 1 15 acres

LACEY, HARRY Pearl
Rt. 1 65 acres

LACKSCHEIDE, HENRY (ESTATE) Griggsville

LaCROSSE LUMBER COMPANY Pearl

LACY, PARK
Rt. 2

Pittsfield
147 acres

LAHL, OWEN
Rt. 2

Nebo
72 acres

LAHMAN, WILBER
Rt. 1

Baylis
80 acres

LAHR, FRED
Rt. 1

Chambersburg
320 acres

LAIN, VIRGIL
Rt. 1

New Canton
80 acres

LAIRD, GRACE
Rt. 2

Griggsville
80 acres

LAIRD, GRACE
Rt. 2

Griggsville
204 acres

LAIRD, M. W. & SISTERS
Rt. 1

Griggsville
80 acres

LAIRD, M. W. & SISTERS
Rt. 1

Griggsville
80 acres

LAKE ESTATE
Rt. 2

Baylis
408 acres

LAMP, ADELLE
Rt. 2

Barry
390 acres

LANDESS, ALLIE
Rt. 1

Pearl
200 acres

LANDESS, ALLIE
Rt. 1

Pearl
324 acres

LANDESS, JESSE
Rt. 1

Pearl
160 acres

LANE, HARRY E.
Rt. 2

Pittsfield
80 acres

LANE, HARRY E.
Rt. 2

Pittsfield
80 acres

LANE, HOWARD
Rt. 1

Pearl
36 acres

LANE, LAWRENCE R.
Rt. 1

Pearl
150 acres

LANE, JOHN W.
Rt. 1

Pittsfield
80 acres



LANE, LOYD
Rt. 1

Pearl
40 acres

LANE, JOHN
Rt. 2

Baylis
130 acres

LANE, MAUDE
Rt. 1

Pearl
175 acres

LANE, KEYS
Rt. 1

Pearl
65 acres

LANGE, FLORENCE & MILDRED
Rt. 1

Hull
550 acres

LANIER, MELVIN & VERLIN
Rt. 1

Chambersburg
72 acres

LAUER, HERMAN
Rt. 2

New Canton
310 acres

LAUER, JACOB
Rt. 1

Kinderhook
270 acres

LAUGHARN, LAWRENCE E.
Rt. 1

Nebo
160 acres

LAUGHLIN, CLAUDE
Rt. 1

Barry
5 acres



LAUX, HUBERT
Rt. 2

Pearl
80 acres

LAWBER, GUY R.
Rt. 1

New Salem
160 acres

LAW, C. L. & SON
Rt. 1

Rock Port
160 acres

LAW, C. L. & SON
Rt. 1

Rock Port
160 acres

LAWSON, ORVILLE S.
Rt. 1

Rock Port
74 acres

LAWSON, A. B.
Rt. 1

Chambersburg
2 acres

LAWSON, WILLIAM
Rt. 2

Griggsville
204 acres

LAWSON, DALE
Rt. 1

Hull
242 acres

LAYNE, K.
Rt. 1

Baylis

LAWSON, FLOYD
Rt. 1

Hull
17½ acres

LAYNE, K.

Baylis
160 acres

LAYNE, K.
Rt. 1

Baylis
701 acres

LAYNE, K. & R.O. GRIMES
Rt. 1

Rock Port
312 acres

LEAHR, EDNA
Rt. 3

Pittsfield
121 acres

LEAHR, F. J.
Rt. 1

Pittsfield
100 acres

LEAHR, FRANK
Rt. 1

Chambersburg
80 acres

LEAHR, FRANK
Rt. 1

Chambersburg
180 acres



LEAHR, FRANK
Rt. 1

Chambersburg
150 acres



LEAHR, WILLIAM F.
Rt. 2

Griggsville
52 acres



LEASE BROS. ESTATE
Rt. 1

Barry
108 acres

LEE, FLOYD
Rt. 3

Pittsfield
17 acres



LEEDS, ALICE
Rt. 3

Pittsfield
90 acres

LEEDS, EMMITT
Rt. 2

Rock Port
56 acres

LEIB, DELLA
Rt. 1

Pittsfield
381 acres

LEINWEBER, MELVIN J.
Rt. 1

Rock Port
120 acres

LEINWEBER, MELVIN J.
Rt. 1

Rock Port
320 acres

LEITNER, ARTHUR
Rt. 1

Griggsville
20 acres

LEITNER, ARTHUR
Rt. 1

Griggsville
20 acres

LERCH, FRITZ
Rt. 1

Griggsville
94 acres

LEMONS, HAZEL
Rt.

Milton
½ acre

LERCH, W. E.
Rt. 1

Chambersburg
17 acres

LEMMON ELEVATOR (Ross & Son) Pleasant Hill

LESSOURD, OLLIE
Rt. 1

Hull
136 acres

LEMMON, ROSS B.
Rt. 2

Pleasant Hill
35 acres

LEWIS, ARTHUR
Rt. 2

New Canton
80 acres

LEWIS, F. M.
Rt. 4

Pittsfield
120 acres



LEWIS, MELVIN C.
Rt. 1

Pleasant Hill
160 acres

LEWIS, FLOYD H.
Rt. 2

Barry
80 acres

LEWIS, WILLIAM C.
Rt. 3

Pittsfield
108 acres

LEWIS, IRVING J.
Rt. 2

Barry
160 acres

LEUTON, FRANK
Rt. 1

Barry
60 acres

LEWIS, MAT.
Rt. 1

Pearl
40 acres

LEWTON, FRANK
Rt. [illegible]

Barry
[illegible] acres

LEWTON, FRANK
Rt. 1

Barry
80 acres

LIEHR BROS.
Rt. 1

Chambersburg
239 acres

LIDGARD, RUSSELL
Rt. 1

Chambersburg
105 acres

LIEHR, CARL
Rt. 1

Chambersburg
100 acres

LIDIGARD, WILLIAM K.
Rt. 1

Chambersburg
80 acres

LIEHR, EDWARD
Rt. 2

Griggsville
97 acres



LIEHR BROS.
Rt. 1

Chambersburg

LIEHR, EMMETT & CARRIE
Rt. 1

Chambersburg
98 acres

LIEHR, GILBERT
Rt. 1

Chambersburg
40 acres

LIEHR, HARRY
Rt. 1

Chambersburg
240 acres

LIGHTLE, J. A.
Rt. 2

Griggsville

LIGHTLE, J. A.
Rt. 2

Griggsville
240 acres

LIGHTLE, ARTHUR J.
Rt. 1

Griggsville
210 acres

LIGHTLE, CLAY
Rt. 1

Griggsville
63 acres

LIGHTLE, CLAY W.
Rt. 2

Griggsville
80 acres

LIGHTLE, H. C.
Rt. 2

Griggsville
154 acres

LIGHTLE, H. G.
Rt. 1

Pittsfield
160 acres

LIGHTLE, H. G.
Rt. 1

Griggsville
165 acres

LIGHTLE, HAROLD
Rt. 2

Griggsville

LIGHTLE, HAROLD
Rt. 2

Griggsville
210 acres



LIGHTLE, HAYS D.
Rt. 1

Griggsville

LIGHTLE, HAYS D.
Rt. 1

Griggsville
120 acres

LIGHTLE, WILLIAM
Rt. 2-Richard Hageman, Mgr.

Griggsville
156 acres

LIGGETTE & LAIRMORE
Rt. 1

Kinderhook
240 acres

LIKES, EVERETT
Rt. 1

Chambersburg
73 acres

LIKES, R. O.
Rt. 1

New Salem
40 acres

LIKES, ROY

Hull
125 acres

LIKES, ROY
Rt. 1

Kinderhook
570 acres

LIKES, ROY T.
Rt. 2

Barry
80 acres

LINDSAY, ARTHUR J.
Rt. 2

New Canton
257 acres

LIPCAMON, ALBERT
Rt. 1

Chambersburg
80 acres

LIPPCAMAN, A. B.
Rt. 2

Chambersburg
120 acres

LIPCAMAN, A. L.
Rt. 1

Chambersburg
60 acres



LIPCAMAN, ELDA
Rt. 1

Chambersburg
211 acres

LIPCAMAN, WAYNE
Rt. 2

Baylis
160 acres

LIPPINCOTT, FRED
Rt. 2

Pittsfield
¼ acre

LIPPINCOTT, GEORGE R.
Rt. 1

Kinderhook
116 acres

LIPPINCOTT, LYNDLE E.
Rt. 3

Pittsfield
154 acres

LIPPENCOTT, MARY
Rt. 2

Barry
52 acres

LIPPINCOTT, PAUL
Rt. 2

Pittsfield
160 acres

LITTLE, FILBERT & MRS. Griggsville
Rt. 2

LOER, NELLIE Chambersburg
Rt. 1 53 acres

LITTLE, FILBERT & MRS. Griggsville
Rt. 2 166 acres

LOGAN, JAMES & BETTY Griggsville
Rt.2 -Old Homestead

LITTLE, J. A. Pleasant Hill
Rt. 2 98 acres

LOGAN, JAMES & BETTY Perry
Rt. 2 Griggsville

LOCHEMEYER, WILLIAM F. Hull
125 acres

LOGSDON, DON Nebo
Rt. 2 82 acres

LOGSDON, DON
Rt. 2

Nebo
100 acres



LOGSTON, DON
Rt

Nebo
6 acres



LONG, ALVIN
Rt. 2

Pleasant Hill
100 acres

LONG, ALVIN
Rt. 2

Pleasant Hill
300 acres

LONG, CHESTER
Rt. 2

Pittsfield
160 acres

LONG, GEORGE
Rt. 1

Pleasant Hill
144 acres

LONG, GIFFORD L.
Rt. 1

Nebo
80 acres

LONG, HARRY M.
Rt. 2

Pittsfield

LONG, HARRY M.
Rt. 2

Pittsfield

LONG, HARRY M.
Rt. 2

Pittsfield



LONG, HARRY M.
Rt. 2

Pittsfield
80 acres

LONG, HARRY M.
Rt. 2

Pittsfield
520 acres

LONG, J. A.
Rt. 1

Pleasant Hill
48 acres

LONG, J. A.
Rt. 2

Pleasant Hill
205 acres

LONG, NORA E.
Rt. 1

Rock Port
156 acres

LONG, RALPH T.
Rt. 1

Baylis
120 acres



LONG, RAYMOND
Rt. 1-Indian Relics & Antiques

Pearl
17 acres

LONG, STELLA M.
Rt. 1

Pearl
20 acres

LORD, FRANK
Rt. 2

Pleasant Hill
100 acres

LORD, LEWIS
Rt. 1

Griggsville
80 acres

LORD, OLIVER C.
Rt. 1

Pleasant Hill
120 acres

LOSCH, CHARLIE
Rt. 2

Barry
195 acres

LOSCH, EMMA
Rt. 2

Rock Port
80 acres

LOSCH, MARION & RACHEL
Rt. 1

New Canton
157 acres

LOUTZENHISER, GUTHRIE
Rt. 1

Rock Port
80 acres



LOVELL, OTIS
Rt. 1

Pittsfield
240 acres

LOVITT, STANLEY RAY
Rt. 2

Pleasant Hill
80¼ acres

LOW, L. L.
Rt. 3

Pittsfield
12 acres

LOWE, ARTHUR
Rt. 3

Pittsfield
80 acres

LOWE, HAYWARD A.
Rt. 2

Pittsfield
160 acres

LOWE, HAYWARD A.
Rt. 2

Pittsfield
160 acres

LOWE, LEE
Rt. 3

Pittsfield
80 acres

LOWELL, V. F.
Rt. 2

New Canton
140 acres

LOWERY, MAY D.
Rt. 1

Rock Port
120 acres

LOWELL, V. F.
Rt. 2

New Canton
320 acres

LOWRY, G. E.
Rt. 1

Hull
1 acre

LOWERY, CHAS.
Rt. 1

Rock Port
2 acres

LOWRY MOTEL

Pittsfield

LOWERY, HOMMER R.
Rt. 2

Rock Port
63 acres

LOYD, EDWIN
Rt. 3

Pittsfield
101 acres

LUMLEY, NORVIN
Rt. 1

Barry
65 acres

LUMLEY, NORVIN
Rt. 1

Kinderhook
242½ acres

LUMLEY, THOMAS
Rt. 1

Pearl
110 acres

LUNDBERG, RUBY
Rt. 1

Kinderhook
320 acres

LYLE, HARRY
Rt. 1

Griggsville
180 acres

LYNCH, CLYDE W.
Rt. 2

Barry
12 acres

LYONS, HOLLAND W.
Rt. 1

New Canton
36 acres

LYON, JAMES F.
Rt. 1

Kinderhook
19 acres

LYON, JOE N.
Rt. 1

Kinderhook
27¾ acrea

LYON, JAMES F.
Rt. 1

Kinderhook
50 acres

BAPTIST CHURCH

Martinsburg

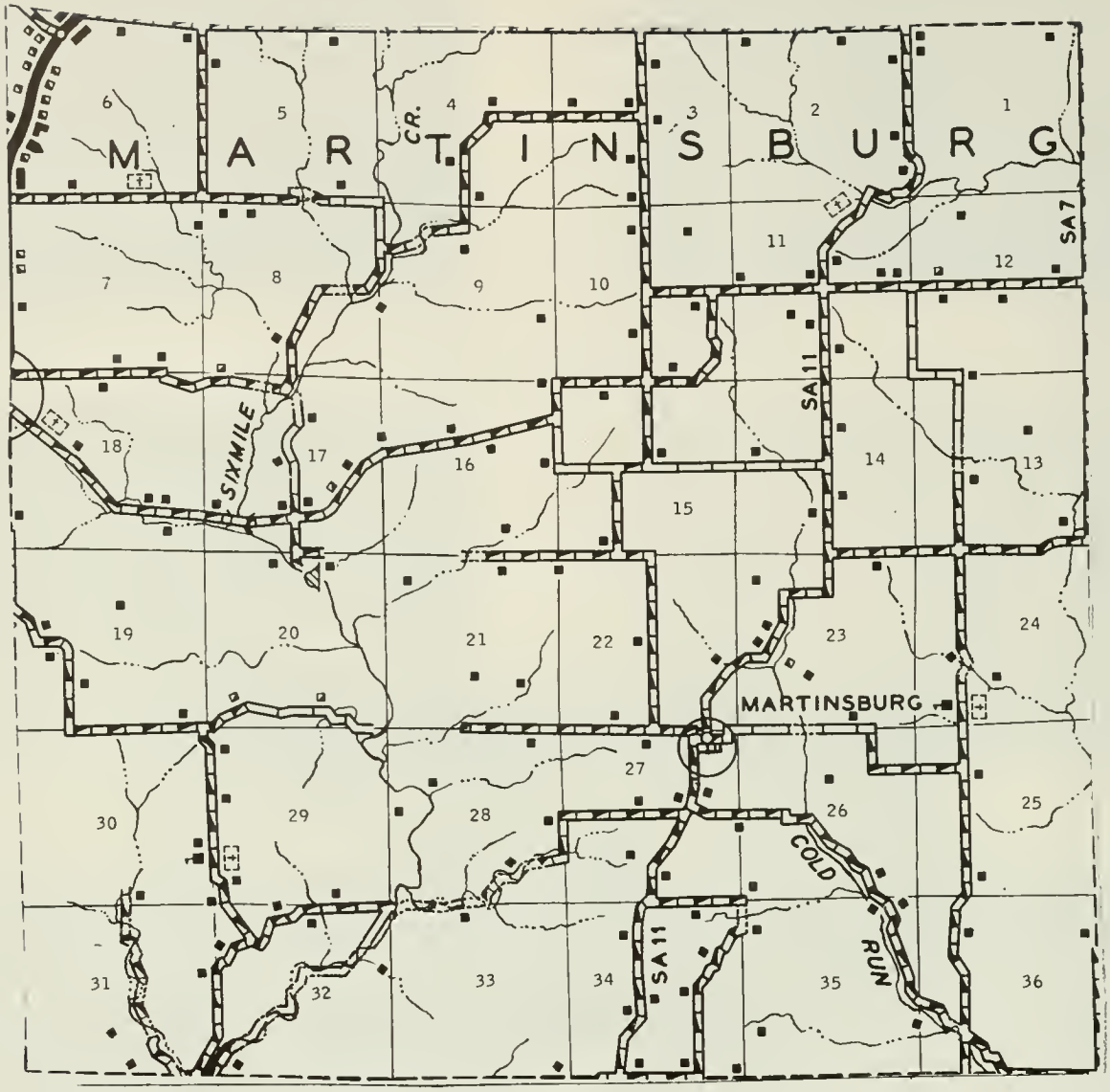

PREPARED BY THE

BUREAU OF RESEARCH AND PLANNING

DIVISION OF HIGHWAYS

DEPARTMENT OF PUBLIC WORKS & BUILDINGS

IN COOPERATION WITH THE

U.S. DEPARTMENT OF COMMERCE

BUREAU OF PUBLIC ROADS

SCALE

0 1 2 3 4 MILES

POLYCONIC PROJECTION

NEW HARTFORD

In the northwest corner of Martinsburg Township, on US 54, lies the village of New Hartford, with a population of 163. It is served by the postoffice at nearby Pittsfield. The village was founded about 1836 by Isaac Hoskins, Abner Clark, John Shinn and Nathan Brown. The township in which it is located, Martinsburg, has a population of 685. First settler of the township was Fisher Petty, who came in 1825.

MARTINSBURG

Another community in Martinsburg Township is Martinsburg, with a population of 74. It, also, is served by the postoffice at nearby Pittsfield. The village was laid out in 1836 by William Freeman and John Kingsbury. About seventy-five years ago a description of Martinsburg read thus: "It contains one general store, a blacksmith shop, two churches, a schoolhouse, etc."

CHURCH OF CHRIST & School District 10 Martinsburg

BAPTIST CHURCH Martinsburg

NEW HARTFORD CHRISTIAN CHURCH New Hartford

NEW HARTFORD SCHOOL New Hartford

TOWN HALL Martinsburg

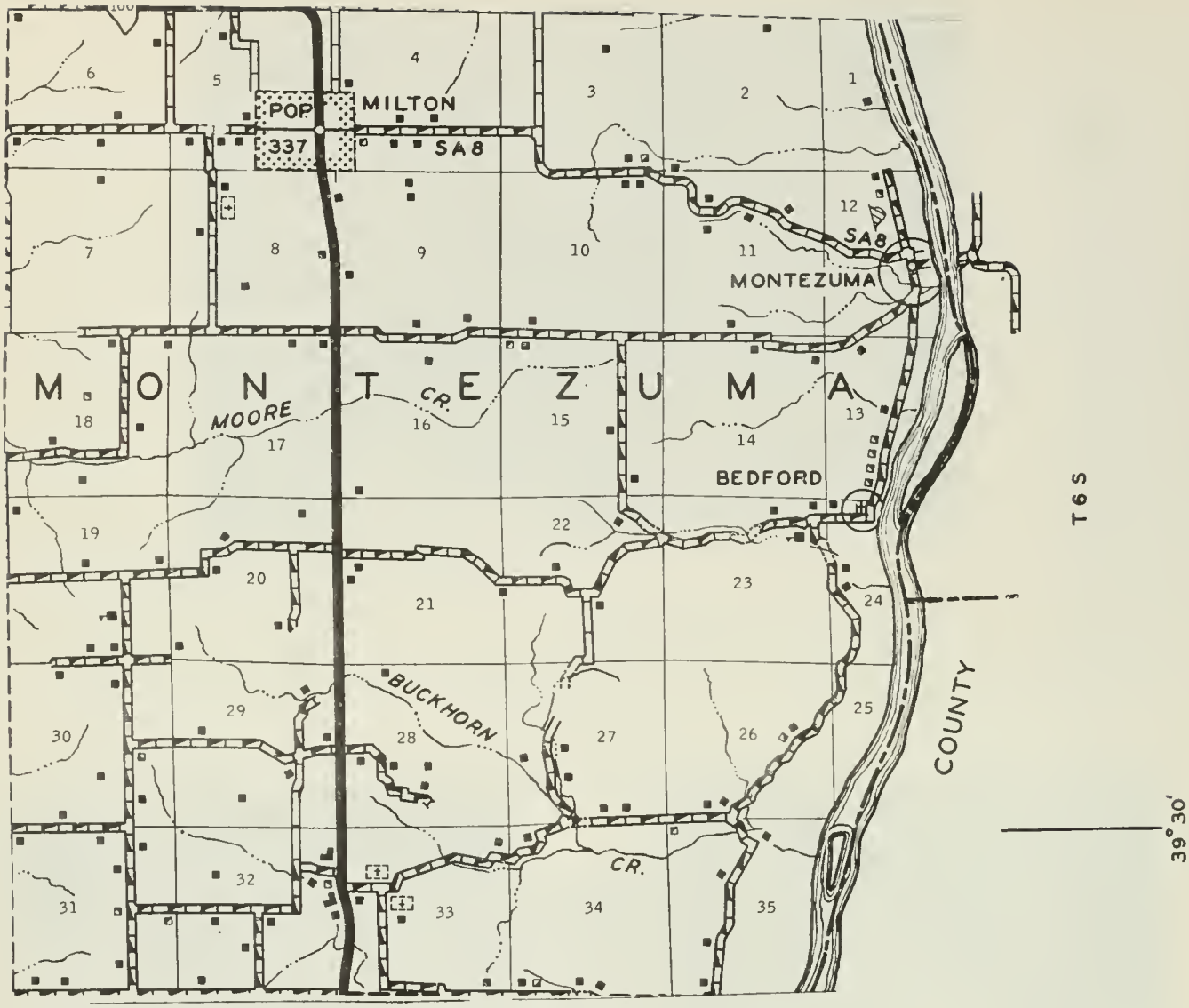

PREPARED BY THE
BUREAU OF RESEARCH AND PLANNING
DIVISION OF HIGHWAYS
DEPARTMENT OF PUBLIC WORKS & BUILDINGS
IN COOPERATION WITH THE
U.S. DEPARTMENT OF COMMERCE
BUREAU OF PUBLIC ROADS

SCALE

0 1 2 3 4 MILES

POLYCONIC PROJECTION

MILTON

Largest community of Montezuma Township, which borders on the Illinois River, is Milton, with a population of 337. The village was platted in 1835 by Freeman Tucker. Several years earlier, a log cabin home was built here by William Kenney. The township in which Milton is located, Montezuma, has a population of 841. An early resident of Milton was Frederick Franklin, son of Pike County's first settler, Ebenezer Franklin.

MONTEZUMA

Another community in Montezuma Township is the village of Montezuma, with a population of 56. It is located on the Illinois River. Originally a river landing, Montezuma was platted about 1836 and was later enlarged by Joel Meacham, who ran a ferry at this point.

BEDFORD

Also on the Illinois River, in Montezuma Township, is the village of Bedford, with a population of 42. It was laid out in 1836 by David Hodge. For some years afterwards, Bedford was an important shipping point for grain, pork and other agricultural products.

MacDONALD FARMS
Rt. 1

Pleasant Hill
169 acres

MAIN, FRANK
Rt. 1

Pittsfield
4 acres

MAIN, HELEN
Rt. 2

Barry
347 acres

MAIN, HELEN
Rt. 2

Barry
280 acres

MAIN, HELEN
Rt. 2

Barry

MAIN, IRVIN D.
Rt. 2

Barry
48 acres

MAIN, IRVIN P.
Rt. 2

Barry
160 acres

MAIN, IRVIN P.
Rt. 2

Barry
140 acres

MAIN, IRVIN P. — Barry
Rt. 2 — 32 acres

MAIN, NORMAN D. — Barry
Rt. 2 — 100 acres

MAIN ESTATE — Nebo
Rt. 1 — 80 acres

MALLIN, LOUIS (ORCHARD) — Rock Port

MALLONS ORCHARD — Pittsfield
Rt. 2

MALLONS ORCHARD — Pittsfield
Rt. 2 — 120 acres

MANLEY, C. J. — Baylis
Rt. 2 — 129 acres

MANTON, ELMER — Griggsville
Rt. 1 — 230 acres

MANTON, HENRY, (ESTATE) Rt. 1 — Griggsville 200 acres

MANLEY, H. R. Rt. 2 — Baylis 150 acres



MANKER, MILBURN C. Rt. 3 — Pittsfield 73 acres



MANKER, WALTER H. Rt. 1 — Pittsfield 2 acres

MARIAN, EDITH Rt. 1 — Rock Port 110 acres

MARION, MRS. HENRY Rt. 1 — Rock Port 160 acres

MARKILLIE, RALPH Rt. 2 — Baylis 239 acres

MARKILLE, RALPH Rt. 1 — Baylis 224 acres

MART, JOHN B.
Rt. 2

Baylis
80 acres

MARTIN, LELAND L.
Rt. 2

Baylis
135 acres

MARTIN, FRANK
Rt. 2

Baylis
80 acres

MARTIN, LYNDLE
Rt. 1

New Canton
117 acres

MARTIN, FRANK A.
Rt. 1

New Canton
90 acres

MARTIN, PAUL & JOHN E. HALL
Rt. 1

Chambersburg
150 acres

MARTIN, LYNDLE
Rt. 2

Barry
85 acres

MARTIN, VERA
Rt. 1

Pittsfield
80 acres

MARTIN, VIRGINIA
Rt. 2

Nebo
91 acres

MARSHALL, CLARENCE
Rt. 1

Griggsville
300 acres



MARTIN, W. T.
Rt. 2

Baylis
160 acres

MARSHALL, RAY N.
Rt. 1

Rock Port
3 acres

MARTIN, W. T.
Rt. 2

Baylis
160 acres

MASON, HAROLD
Rt. 2

Pittsfield
160 acres

MARSHALL, CLARENCE
Rt. 3

Pittsfield
200 acres

MASON, HAROLD
Rt. 1

Pleasant Hill
140 acres

MASON, HAROLD
Rt. 1

Pleasant Hill
280 acres

MAYMARD, MEDA
Rt. 2

Pearl
80 acres

MASTERSON, ROBERT W.
Rt. 1

Pleasant Hill
20 acres

McALLISTER, MRS. EDITH
Rt. 1

Pittsfield
160 acres

MATTHEWS, BEN T.
Rt.3

Pittsfield
Tenant House

McALLISTER, CLYDE C.
Rt. 1

Griggsville
40 acres

MATTHEWS, BEN T.
Rt. 3

Pittsfield
285 acres

McARDLE, B. R.
Rt. 2

Griggsville
177 acres

McCALLISTER, HUGH
Rt. 1

New Canton
300 acres

McCALLISTER, HOMER
Rt. 1

Barry
2¾ acres

McCALLISTER, HERMAN
Rt. 2

Barry
53 acres

McCALLISTER, LEVI
Rt. 3

Griggsville
3 acres

McCALLISTER, LEVI
Rt. 3

Griggsville
3 acres

McCANN, CECIL & IVY
Rt. 1

Pittsfield
80 acres

McCANN, RICHARD
Rt.

Milton
3 acres

McCANN, VIRGIL
Rt. 2

Nebo
40 acres

McCANE, SHIRLEY — Baylis
Rt. 2 — 120 acres

McCARTNEY, FRANK H. — Pittsfield
Rt. 2 — 80 acres

McCARTNEY, FRANK — Pittsfield
Rt. 3 — 450 acres



McCARTNEY, FRANK — Pleasant Hill
Rt. 2 — 44 acres

McCARTNEY, FRANK — Pleasant Hill
Rt. 2 — 80 acres

McCARTNEY, FRANK — Pleasant Hill
Rt. 2 — 578 acres



McCARTNEY, FRANK — Pleasant Hill
Rt. 1 — 314 acres

McCARTNEY FARM-McGLASSON FARM — Pittsfield
& MALLON ORCHARD

McCARTY, HENRY
Rt. 2

Pittsfield
80 acres

McCARTNEY, PEARL & WALTER
Rt. 1

Barry
80 acres

McCARL, CLARENCE
Rt. 1

Barry
165 acres

McCARL, HAROLD
Rt. 1

Kinderhook
4 acres

McCARL, HAROLD
Rt. 1

Kinderhook
210 acres

McCARREL, FREIDA
Rt. 1

Barry
160 acres

McCARREL, BONITA
Rt. 1

Kinderhook
80 acre

McCARTER, JAMES K.
Rt. 1

New Salem
270 acres

McCARTER, J. R. (ESTATE) Barry
Rt. 2 140 acres



McCRARY, PAUL B. Pleasant Hill
Rt. 2 20 acres

McCLINTOCK, HARRY C. Pleasant Hill
Rt. 1 200 acres

McCULLOUGH, MARGE Pittsfield
Rt. 3 136 acres

McCORD, WOODROW W. Barry
Rt. 1 120 acres

McCULLOUGH, MRS. MAY New Canton
Rt. 2 320 acres

McCRARY, LOU IZORA Pleasant Hill
Rt. 2 80 acres

McCULLOUGH, MAYE V. Pleasant Hill
Star Rt. 200 acres

McCULLOUGH, MRS. MAE
Rt. 2

New Canton
130 acres

McDOWELL, VIRGIL
Rt. 2

Baylis
181 acres

McFARLAND, JOE E.
Rt. 1

New Canton
160 acres

McHATTON, BERTHA
Rt. 1

Kinderhook
61 acres

McINTIRE, JOHN
Rt. 1

Pittsfield
60 acres

McINTIRE, JOHN
Rt. 1

Pittsfield

McINTIRE, JOHN
Rt. 1

Pittsfield
180 acres



McINTIRE, HUBERT
Rt. 1

Pearl
20 acres

McINTIRE, HUBERT & HARRY
Rt. 1

Pearl
285 acres

McINTIRE, HENRY O.
Rt. 1

Pittsfield
230 acres

McINTIRE, JOHN
Rt. 1

Pittsfield
160 acres

McKENNEY, RUSSEL
Rt. 2

Baylis
180 acres

McINTIRE, HUBERT & HARRY
Rt. 1

Pearl
120 acres

McKINNON, BARNES
Rt. 2

Pleasant Hill
200 acres

McINTIRE, HUBERT & HARRY
Rt. 1

Pearl
80 acres

McKINNON, HARVEY
Rt. 1

Pittsfield
80 acres

McKINNEY, FRED J.
Rt. 1

Barry
3 acres

McGINLEY, KATIE
Rt. 3

Pittsfield
42 acres



McEVEN, WM.
Rt. 1

Pearl
1 acre

McGINNIS, A. E.
Rt. 3

Pittsfield
13 acres

McGINLEY, HAMES
Rt. 2

Pittsfield
120 acres

McGLASSON, ELMER

Summer Hill
13½ acres

McGINLEY, JAMES
Rt. 2

Pittsfield

McGLASSON, ELMER
Rt. 2

Pittsfield
50 acres

McGLASSON, GUY — Pittsfield
Rt. 2 — 70 acres

McGLASSON, MERLE H. — Pittsfield
Rt. 2 — 82 acres

McGLASSON, MYRILE — Pittsfield
Rt. 2 — 75 acres

McGLASSON, RAY — Pittsfield
Rt. 2 — 40 acres

McGUIRE, FRANK — Pittsfield
Rt. 3 — 240 acres



McLAUGHLIN, J.A. & MELVIN — Griggsville
Rt. 1 — 320 acres

McLAUGHLIN, J.A. & MELVIN — Griggaville
Rt. 1



McLAUGHLIN, J.A. & MELVIN — Griggsville
Rt. 1 — 920 acres

McLAUGHLIN, J.A. & MELVIN Griggsville
Rt. 1

McLAUGHLIN, J.A. & MILVIN Griggsville
Rt. 1

McLAUGHLIN, RALPH Baylis
Rt. 2 120 acres

McLAUGHLIN, RALPH Baylis
Rt. 2 156 acres

McLAUGHLIN, RALPH Baylis
Rt. 2 150 acres

McLAUGHLIN, C. RUSSELL Pittsfield
Rt. 1 200 acres

McCLIMEN, MARTHA E. Nebo
Rt. 2 80 acres

McCLINTOCK, ARTHUR Pittsfield
Rt. 2 106 acres

McCLINTOCK, DAVID — Pittsfield
Rt. 2 — 60 acres

McRILL, GENEVA — Rock Port
Rt. 1 — 208 acres

McNARY, MIKE & HUGH — New Canton
Rt. 2 — 160 acres

McTUCKER, DOROTHY — Barry
Rt. 2 — 192 acres

McPHERSON, SYLVIA D. — New Salem
Rt. 1 — 80 acres

MEADO CHILDREN — Baylis
Rt. 2 — 1½ acres

McPHILL, ENOS — Chambersburg
Rt. 1 — 269 acres

MEISENBACH, J. C. — Pearl
Rt. 1-Keith Allen, Tenant — 257 acres

MEISENBACH, ROLAND
Rt. 1

Pearl
100 acres

MELEIN, HERSCHEL
Rt. 1

Chambersburg
235 acres

MELICHAR, MRS. EDITH
Rt. 2

Nebo
30 acres

MELICHAR, MRS. EDITH
Rt. 2

Nebo
130 acres

MELLON, MERLE R.
Rt. 1

Barry
100 acres

MELLON, WAYNE & DELLA
Rt. 2

Baylis
77 acres



MELTON, JAMES
Rt. 1

New Salem
40 acres

MELTON, LOUIE
Rt. 1

Hull
80 acres

MENKE, HAROLD
Rt. 1

Rock Port
160 acres

MENKE, HAROLD
Rt.1-Pure Bred Duroc Swine

Rock Port
200 acres

MERCER, MAX
Rt. 1

Pearl
77 acres



MERSERUE, FLOE T.
Rt. 2

Baylis
120 acres

MESERVE, HARRY
Rt. 2

Baylis
120 acres



MESSING, OTTO
Rt. 1

Pittsfield
124 acres

METCALF, GEORGE R.
Rt. 1

Barry
200 acres

METCALF, GEORGE R.
Rt. 1

Barry
300 acres

METCALF, PERRY R.
Rt. 1

Barry
2¼ acres

METZ, EUNICE & SHERMAN
Rt. 1

Chambersburg
6 acres

METHODIST CHURCH FARM

Griggsville

METZ, JEWEL
Rt. 3

Pittsfield
270 acres

METZ, BOID B.
Rt. 1

Chambersburg
350 acres

METZ, JEWEL
Rt. 3

Pittsfield

METZ, MRS. ELIZABETH JOHN
Rt. 1

Chambersburg
100 acres

METZ, MILLIE
Rt. 1

Chambersburg
104 acres

METZ, ROY PL
Rt. 1

Chambersburg
275 acres

METZ, WILLIAM M.
Rt. 2

Baylis
80 acres

METZ, WAYNE B.
Rt. 2

Chambersburg
60 acres

METZ, WAYNE B.
Rt. 1

Chambersburg
230 acres

MEYER BROS.
Rt. 2

New Canton
430 acres

MEYER BROS.
Rt. 1

New Canton
284 acres

MEYER BROS.
Rt. 1

New Canton
1200 acres

MEYERS, CHARLES W.
Rt. Star

Griggsville
76 acres

MEYER, DOROTHY
Rt. 1

Kinderhook
354 acres



MEYER, G. B.
Rt. 2

Pittsfield
104 acres

MEYERS, E. A.
Rt. 1

Hull
510 acres

MYERS, JOE
Rt. 2

Griggsville
80 acres

MEYERS, E. A.
Rt. 1

Hull
460 acres

MYERS, JOE
Rt. 2

Griggsville
52 acres

MEYER, G. B.
Rt. 2

Pittsfield
160 acres

MEYER, MABEL

Hull
160 acres

MEYER, MARIE
Rt. 1

Kinderhook
200 acres

MEYER, ROSSEL K.
Rt. 1

Kinderhook
80 acres

MEYER, PAUL E.
Rt. 1

Kinderhook
85 acres

MEYER, SELMA & HULDA
Rt. 1

Kinderhook
160 acres



MEYERS, PAUL
Rt. 1

Hull
230 acres



MID-WAY SERVICE

Pearl

MEYER, RAY
Rt. 2

Barry
375 acres

MILLER, CHAS. E.
Rt. 2

Rock Port
1/8 acre

MILLER, C. E.
Rt. 2

Rock Port
20 acres

MILLER, HARRY L.
Rt. 2

Barry
402 acres



MILLER, EDWARD
Rt. 1

Pleasant Hill
4 acres

MILLER, HARRY
Rt. 2

Barry
40 acres

MILLER, FOSTER
Rt. 2

Baylis
160 acres

MILLER, MRS. IDA
Rt. 3

Pittsfield
80 acres

MILLER, FOSTER
Rt. 2

Fairmount
80 acres

MILLER, DR. J. E.
Rt. 1

Hull
209 acres

MILLER, J. E.
Rt. 3

Pittsfield
260 acres

MILLER, ROY D.
Rt. 1

New Canton
9 acres



MILLER, RAY
Rt. 1

Pearl

MILLER, RAY
Rt. 1

Pearl
80 acres

MILLER, SEWELL
Rt. 1

Chambersburg
80 acres

MILLER, W. I.
Rt. I

Nebo
70 acres

MILLS, EARL
Rt. 2

Griggsville
100 acres

MILLIGAN, S. D.
None

New Salem
1 acre

MILTON, FRED
Rt. 2

Pearl
160 acres

MILTON, FRED
Rt. 2

Pearl
60 acres

MINEAR, GEORGE
Rt. 2

Pleasant Hill
170 acres

MINK, LEATON

Baylis
12 acres

MINK, ONEY
Rt. 1

Baylis
138 acres

MISENBACH, KATHERINE
Rt. 1

Pearl
1200 acres

MITCHELL, ELIZABETH
Rt. 2

Pleasant Hill
160 acres

MITCHELL, IRWIN
Rt. 3

Pittsfield
79 acres

MITCHELL, J. H.
Rt. 1

Pittsfield
20 acres

MITCHEL, THOMAS
Rt. 1

Pearl
80 acres

MITCHELL, THOMAS
Rt.

Milton
8 acres



MITCHELL, THOMAS
Rt. 1

Pearl
60 acres

MIXER, RUSSELL
Rt. 2

Baylis
152 acres



MOODY, LOREN
Rt. 2

New Canton

MOFFIT, RAYMOND
Rt. 1

Pittsfield
140 acres

MOORE, ANSON
Rt. 2

Griggsville

MOORE, ANSON
Rt. 2

Griggsville
160 acres

MOORE, DOROTHY H. & MAURINE

New Salem
140 acres

MOORE, CHARLES W.
Rt. 2

Baylis
240 acres

MOORE, FRANK L.
Rt. 2

Griggsville
180 acres

MOORE, CARL
Rt. 2

Pleasant Hill
40 acres

MOORE, FRANK L.
Rt. 2

Griggsville

MOORE, CARL
Rt. 2

Pleasant Hill
133 acres

MOORE, FLOYD W.
Rt. 2

Baylis
277 acres

MOORE, LESTER M.
Rt. 1

Hull
160 acres

MOONEY, OKLA
Rt. 1

Rock Port
160 acres

MOORE, LEE
Rt.

New Salem

MOORE, REACIE
Rt. 1

Griggsville
27 acres

MOORE, MATTIE (ESTATE)
Rt. 1

Pittsfield
20 acres

MOORE, ROSS,
Rt. 1

New Salem
31 7 acres

MOONEY, OKLA
Rt. 1

Rock Port
4 acres

MOORE, WM.
Rt. 2

Pearl
.77 acres



MOORE, WINFRED
Rt. 1

Griggsville
160 acres

MOORE, W. CARL
Rt. 2

Pleasant Hill
120 acres

MORATH ESTATE
Rt. 2

Griggsville
420 acres

MORATH, GUY
Rt. 1

Chambersburg
237½ acres

MOREY, ETHEL E.
Rt. 1

New Canton
62 acres

MOREY, GEO E.
Rt. 2

New Canton
60 acres

MORGAN, G. E.
Rt. 2

Baylis
161 acres

MORTON, RUSSELL R.
Rt. 2

Pleasant Hill
80 acrea

MORRIS, LESTER
Rt. 1

Hull
212 acres

MOSER, W. E. & CHAS. MANASSA
Rt. 2

Rock Port
420 acres

MORRIS, LESTER
Rt. 1

Hull
200 acres

MOSS, NINA
Rt. 1

New Salem
80 acres

MOSER, W.E. & CHAS. MANASSA
Rt. 2

Rock Port

MOTLEY, CYNTHIA
Rt. 1

Hull
120 acres

MOSER, W.E. & CHAS. MANASSA
Rt. 2

Rock Port
80 acres

MOTLEY ESTATE
Rt. 1

Kinderhook
80 acres

MOTLEY, GEORGE E. New Canton
Rt. 1 120 acres

MOTLEY, JOHN W. Rock Port
Rt. 1 60 acres

MOTLEY, GEORGE E. New Canton
Rt. 1 320 acres

MOTLEY, LEWIS & HENRY New Canton
Rt. 1 150 acres

MOTLEY, J. W. Rock Port
Rt. 1 66 acres

MOTLEY, LOREN A. New Canton
Rt. 1 200 acres

MOTLEY, J. W. Rock Port
Rt. 1 124 acres

MOTLEY, WALTER G. New Canton
Rt. 1 40 acres

MOTLEY, WOODROW
Rt. 1

Rock Port
425 acres

MOUNTAIN, A. R.
Rt. 2

Baylis
200 acres

MOWEN, ELMER
Rt. 2

Baylis
160 acres

MOYER, BRYAN
Rt. 2

Nebo
103 acres

MOYER, EDW. O. & HAZEL M.
Rt. 2

Barry
133 acres

MOYER, FLOYD
Rt. 2

Barry
240 acres

MOYER, HARRY M.
Rt. 2

Barry
120 acres



MOYER, WILBERT H.
Rt. 1

Barry
81 acres

MULFORD, ESTHER
Rt. 1

New Salem
154 acres

MULLENS, CLIFFORD
Rt. 2

Baylis

MULLENS, CLIFFORD
Rt. 2

Baylis
80 acres

MUMMEY, HERSCHEL E.
Rt. 2

Barry
185 acres

MUMFORD, BARRY
Rt. 3

Pittsfield
320 acres

MUMFORD, BARRY
Rt. 1

Nebo
160 acres

MUNCY, MARCELLA
Rt. 1

Hull
240 acres

MUNCY, MARCELLA
Rt. 1

Hull
340 acres

MUNCY, MARCELLA
Rt. 1

Hull
293 acres

MUNCY, MARCELLA
Rt. 1

Hull
240 acres

MUNCY, MARCELLA
Rt. 1

Hull
640 acres

MURPHY, GLEN
Rt. 1

Kinderhook
53½ acres

MUNCY, MARCELLA
Rt. 1

Hull
326 acres

MURPHY, MILDRED M.
Rt. 2

Pittsfield
100 acres

MUNCY, MARCELLA
Rt. 1

Hull
390 acres

MURPHY, RALPH
Rt. 2

New Canton
115 acres

MURPHY, RALPH
Rt. 2

New Canton
115 acres

MUSGRAVE, J. M.
Rt. 1

Rock Port
150 acres

MUSGRAVE, LOYD W.
Rt. 1

New Salem
178 acres

MUSGRAVE, WILMOTT
Rt. 1

New Salem
91 acres



MUSGRAVE, WILMOTT
Rt. 3

New Salem
Tenant House

MYERS, CHARLES W.
Star

Griggsville
282 acres

MYERS, DALE F.
Rt. 1

Chambersburg
421 acres

MYERS, EDITH
Rt. 2

Griggsville
129 acres

MYERS, EDWARD
Rt. 2

Griggsville
120 acres

MYERS, JOE
Rt. 2

Griggsville
211 acres

MYERS, EDITH
Rt. 2

Griggsville
147 acres

MYERS, RICHARD J.
Rt. 2

Griggsville
200 acres

MYER, GUS
Rt. 2

Griggsville
259 acres

MYERS, RAY
Rt. 2

Barry
80 acres

MYERS, HAROLD W.
Rt. 2

Summer Hill
1½ acres



MYERS, R. J.
Rt. 2

Griggsville
360 acres

MYERS, RICHARD
Rt. 1

New Canton
80 acres

MILTON PUELIC SCHOOL

Milton

MYERS, RALPH
Rt. 2

Griggsville

NEW SALEM PARK

New Salem

MYREN, TED
Rt. 1

Baylis
200 acres

MYERS ESTATE
Rt. 1

New Canton
40 acres

HIGHLAND FARMS

CHAMPION OF MISSOURI STATE FAIR

ELM CREST ROYAL LEADER

JESS SMITHERS & SON
Rural Rte 2, Pittsfield, Ill.

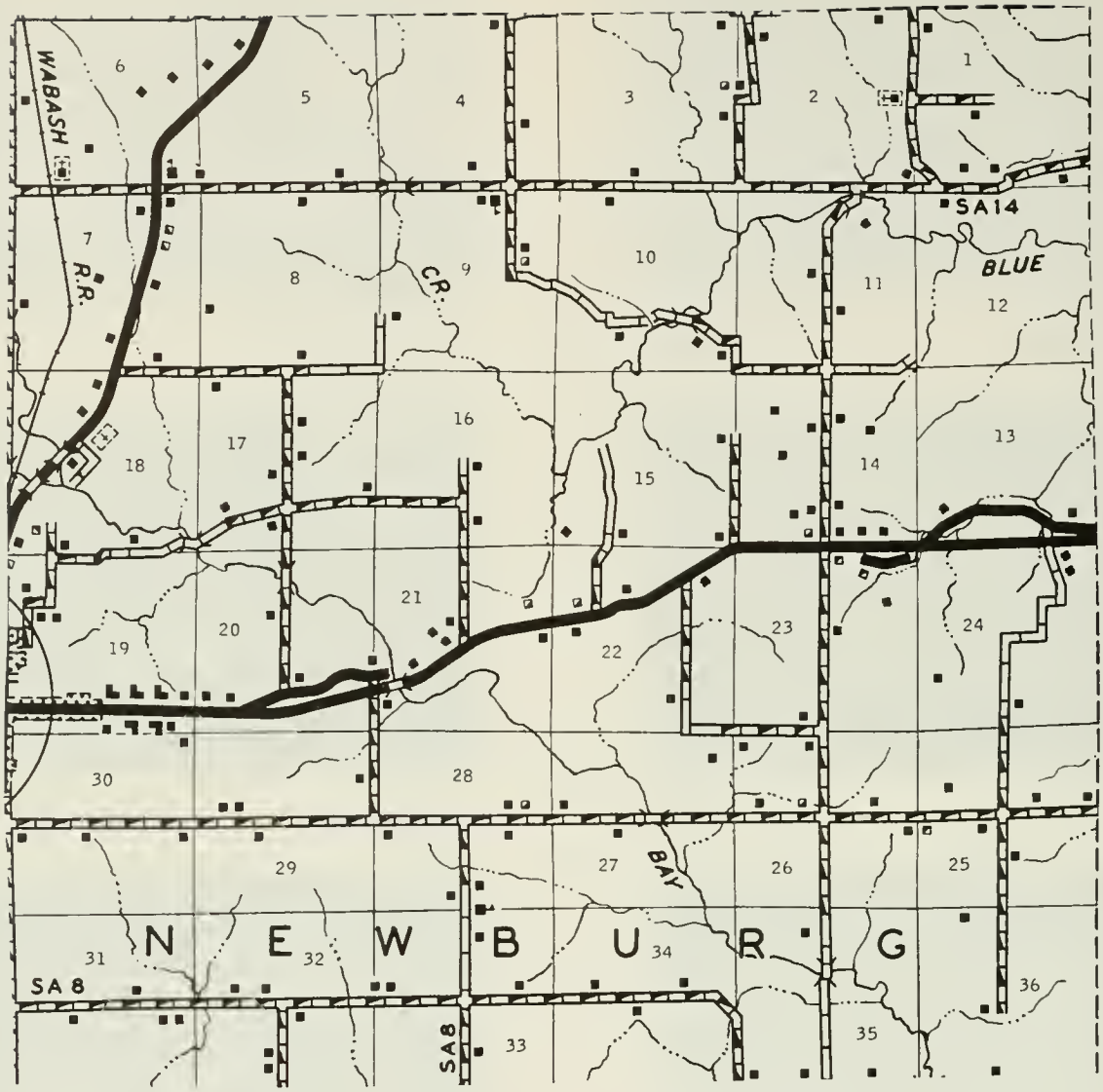

PREPARED BY THE

BUREAU OF RESEARCH AND PLANNING

DIVISION OF HIGHWAYS

DEPARTMENT OF PUBLIC WORKS & BUILDINGS

IN COOPERATION WITH THE

U.S. DEPARTMENT OF COMMERCE

BUREAU OF PUBLIC ROADS

SCALE

0 1 2 3 4 MILES

POLYCONIC PROJECTION

PITTSFIELD

NEWBURG TOWNSHIP

A small portion of Pittsfield city, containing 274 inhabitants, lies in Newburg Township. Otherwise, the township is without any town or village. It is a rural region with a total population of 894. The first settler of the township was Daniel Husong, who built a log cabin here in 1832. One year later Peter K. Stringham arrived. He was a native of Newburg, New York, and it was from that place Newburg Township derived its name.

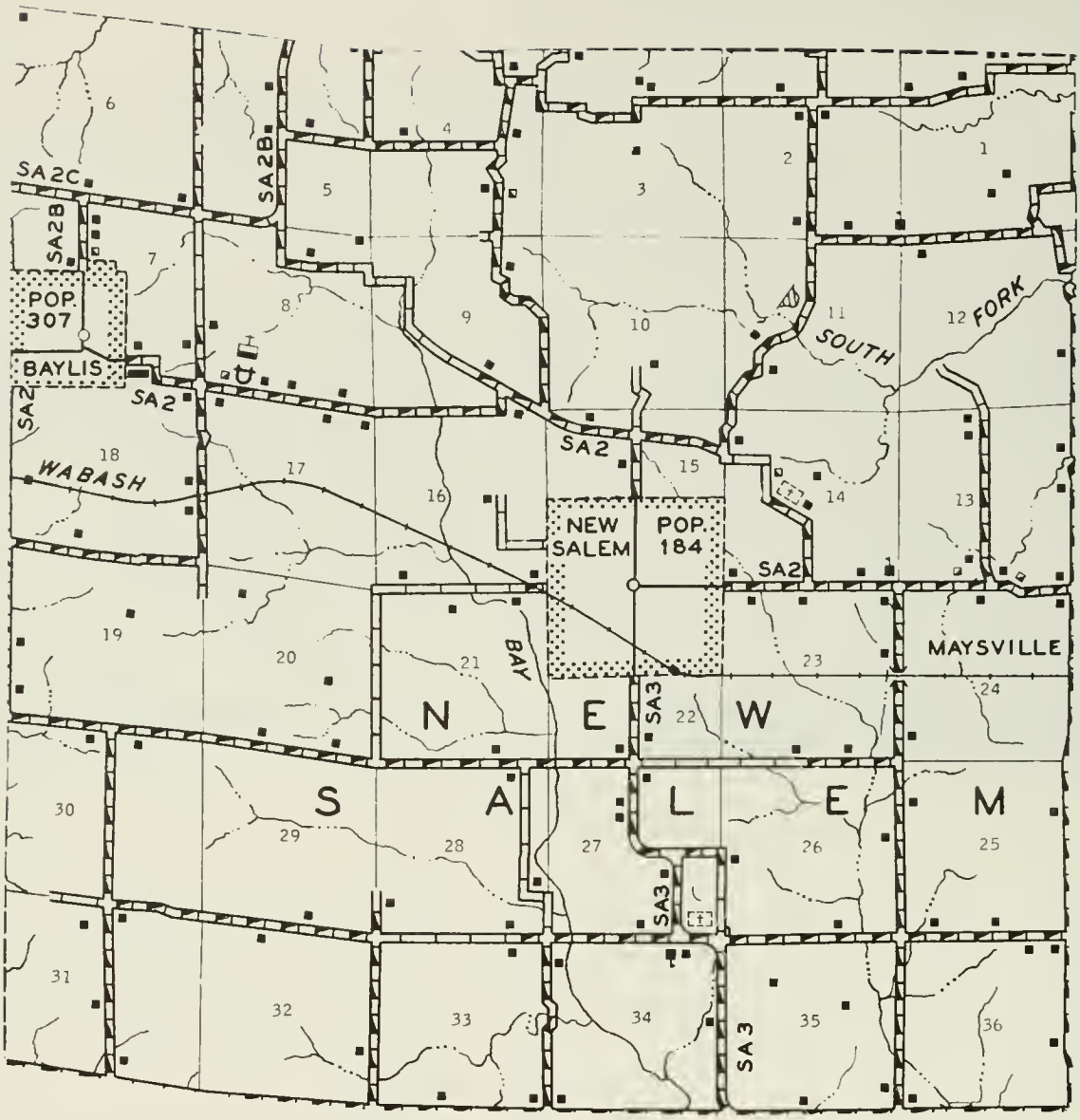

PREPARED BY THE

BUREAU OF RESEARCH AND PLANNING

DIVISION OF HIGHWAYS

DEPARTMENT OF PUBLIC WORKS & BUILDINGS

IN COOPERATION WITH THE

U.S. DEPARTMENT OF COMMERCE

BUREAU OF PUBLIC ROADS

SCALE

1 0 1 2 3 4 MILES

POLYCONIC PROJECTION

BAYLIS

Located on the Wabash Railroad, in New Salem Township, is the village of Baylis, with a population of 307. It was originally called Pineville when laid out in 1869 by William Pine, Jr. Baylis is the principal community of New Salem Township, which has a population of 913. The first settler of the township was Jacob Shinn, who arrived in 1830.

NEW SALEM

Older than Baylis is the village of New Salem, which today has a population of 184. It, also, is on the Wabash Railroad. The village was established in 1847 by Jacob Shinn and William F. Hooper, early settlers.

FAIRMOUNT PRESBYTERIAN CHURCH Baylis



W. W. STOCK FARM

Pittsfield, Illinois

HEREFORD CATTLE **DUROC HOGS**

METHODIST CHURCH Baylis

BAYLIS EVANGELICAL UNITED BRETHREN CHURCH Baylis

METHODIST CHURCH New Salem

MASONIC TEMPLE New Salem

RUSH SCHOOL-Dist. 70 Baylis

GRAY SCHOOL-Dist. 10 New Salem

GARDNER SCHOOL-Dist 65 Baylis

CRUMP SCHOOL-Dist. 4 New Salem

SOUTH PRAIRIE SCHOOL Baylis

NEW SALEM GRADE SCHOOL New Salem

LITTLE BRICK SCHOOL Baylis

COLLEGE CORNER SCHOOL-Dist. 81 New Salem

KIRTRIGHT SCHOOL Baylis

WOODLAND SCHOOL Baylis

BAYLIS ELEMENTARY SCHOOL Baylis

TAYLER CEMETERY Rock Port

KURFMAN CEMETERY Baylis

BAYLIS CEMETERY Baylis

WOODLAND CEMETERY Baylis

GRAY CEMETERY New Salem

CHRISTIAN CHURCH Milton

METHODIST CHURCH Milton

NASS, OLIVE
Rt. 3

Pittsfield
160 acres



NEESE, RAY E.
Rt. 2

Nebo
120 acres

NATION, MRS. FRANK & JAMES
Rt. 3

Pittsfield
202 acres



NEESE, WM. T.
Rt. 2

Pearl
160 acres

NEDROW, MRS. RALPH
Rt. 2

Griggsville
160 acres

FISH MARKET - Ait. Nelson, prop.

Pearl

NEESE, LOWELL
Rt. 2

Pearl
80 acres

NELSON, A. T.
Rt. 1

Pearl
170 acres

NELSON, CECIL E.
Rt. 1

Griggsville
200 acres

NELSON, J. WARD
Rt. 2

Barry
75 acres

NESTRICK, HAROLD L.
Rt. 1

Kinderhook
160 acres

NESTRICK, PERLEY
Rt. 1

Kinderhook
153 acres

NEUBAUR, MAUD
Rt. 2

Pleasant Hill
48 acres

NEWMAN, CLAUDE
Rt. 2

Nebo
80 acres

NEWMAN, HAROLD
Rt. 2

Griggsville
320 acres

NEWMAN, HAROLD F.

Griggsville

NEWMAN, HARVEY
Rt. 2

Griggsville
195 acres

NEWMAN, JENNIE E. (ESTATE)
Rt. 2

Griggsville
321 acres

NEWMAN, LEE
Rt. 1

Griggsville
160 acres

NEWMAN, JENNIE E. (ESTATE)
Rt. 2

Griggsville

NEWMAN, RALPH
Rt.-None

Griggsville
550 acres

NICHOLS, PAUL
Rt. 2

New Canton
320 acres

NEWMAN, RALPH
Rt.

Griggsville
6 acres



NICHOLSON, LENA
Rt. 2

Pittsfield
160 acres

NIGHBERT, VIDA
Rt. 3

Pittsfield
38 acres



NORTON, FRANCIS
Rt. 1

Pearl
18 7 acres

NORDSTROM, GEORGE D.
Rt. 2

Rock Port
40 acres

NORTON, JAMES
Rt. 1

Pittsfield
60 acres

NORTH, HARRY
Rt. 1

Pearl
12 acres

NORTON, JAMES
Rt. 1

Pittsfield
40 acres



NORTON, BEN
Rt. 1

Pearl
120 acres

NORTON, FRED W.
Rt. 2

Pearl
40 acres

NORTON, NEWELL
Rt. 1

Pittsfield
174 acres

OFFENBACKER, OTTO
Rt. 3

Pittsfield
120 acres

NULL, JOHNNIE
Rt. 1

Pearl
119 acres

OGLE, A. A.
Rt. 2

Rock Port
183 acres

NUTT, JAMES W.
Rt. 2

Pleasant Hill
80 acres

OGLE, C. E.
Rt. 2

Rock Port
139 acres

OETTING, FERN L.
Rt. 1

Kinderhook
10 acres

OGLE, C. E.
Rt. 2

Rock Port



OITKER, ALBERT
Rt. 2

Barry
106 acres



OITKER BROS.
Rt. 1

Barry
9 acres

OITKER, E. C.
Rt. 2

Barry
120 acres

OITKER, E. C.
Rt. 2

Barry
22 acres

OLSON, ROY E.
Rt. 2

Baylis
185 acres

ORENBAUGH, GEORGE E.
Rt. 1

Baylis
90 acres

OREBAUGH, PEARL E.
Rt. 1

Barry
155 acres

ORR, CHARLES J.
Rt. 1

Pittsfield
196 acres

ORR, FANNIE, CHARLES & WENDEL Griggsville
Rt. 1 240 acres

ORR, LENA Baylis
Rt. 2 220 acres

ORR, FANNIE, CHARLES & WENDEL Griggsville
Rt. 1

ORR, LOLA ABER Griggsville
Rt. 1 190 acres

ORR, GREGG Hull
Rt. 1 218 acres

ORR, MELVIN New Canton
Rt. 2 110 acres

ORR, HARRY Hull
Rt. 1 230 acres

ORR, MYRTLE Pittsfield
Rt. 1 160 acres

ORR, PEARL M.
Rt. 2

New Canton
3 acres

ORR, WENDELL J.
Rt.1-Harold Daniels, Opr.

Griggsville
120 acres

ORR, RALPH SR.
Rt. 1

Chambersburg
100 acres

ORR, WILLIS
Rt. 1

Kinderhook
50 acres

ORR, RALPH J.
Rt. 4

Mt. Sterling

ORRILL, JUNIOR
Rt. 1

Griggsville
33 acres

ORR, RALPH J.
Rt. 4

Mt. Sterling
400 acres

OTTWELL, DELBERT
Rt. 1

Pearl
280 acres

OTTWELL, DELBERT
Rt. 1

Pearl
80 acres

OTTWELL, WILBERT
Rt. 1

Pleasant Hill
40 acres



OTTWELL, DELBERT
Rt. 1

Pearl
80 acres

OWENS, MINA
Rt. 1

Pearl
40 acres



OTTWELL, EDGAR
Rt. 2

Pearl
110 acres

OWENS, RUSSELL
Rt.

Valley City
10½ acres

OTTWELL, HAZEL
Rt. 1

Pearl
136 acres

OWNBY FARM
Rt. 2

Barry
160 acres

OWNBY, ROBERT — Barry
Rt. 2 — 150 acres

HESS CEMETERY — Pearl

PEARL GRADE & HIGH SCHOOL — Pearl



MILLER CEMETERY — Pearl

NEBRASKA SCHOOL — Pearl

HUMPHREY CEMETERY — Pearl

GREEN POND CEMETERY — Pearl

ILLINOIS RIVER — Pearl



OLD PEARL CHURCH OF CHRIST Pearl

BEE CREEK CHURCH OF CHRIST Pearl

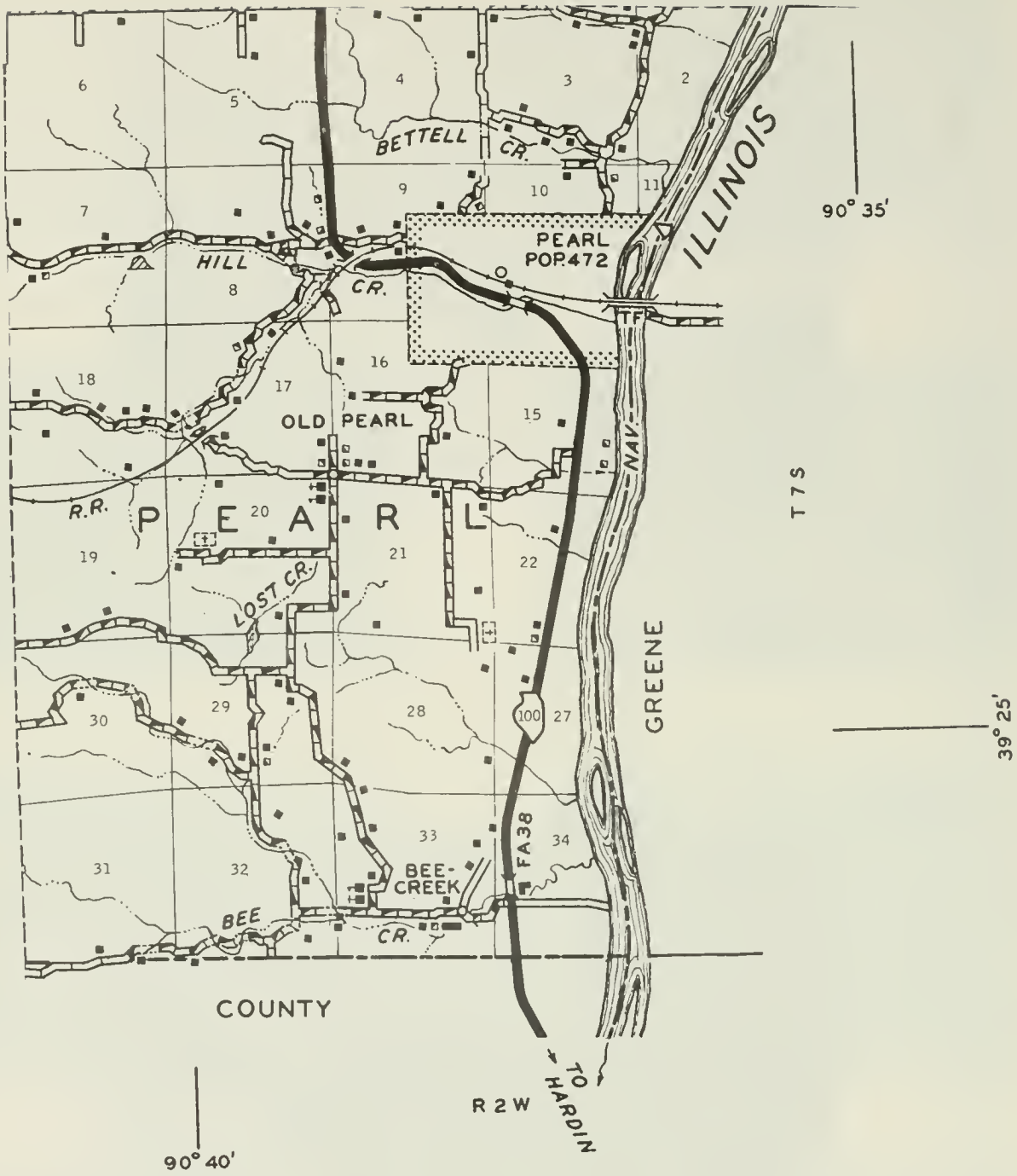

PREPARED BY THE
BUREAU OF RESEARCH AND PLANNING
DIVISION OF HIGHWAYS
DEPARTMENT OF PUBLIC WORKS & BUILDINGS
IN COOPERATION WITH THE
U.S. DEPARTMENT OF COMMERCE
BUREAU OF PUBLIC ROADS

SCALE

1 0 1 2 3 4 MILES

POLYCONIC PROJECTION



PEARL

In the southeastern corner of Pike County, adjacent to the Illinois River, lies the village of Pearl, principal community of Pearl Township. It has a population of 472 and is located on the Chicago & Alton Railroad. The village was laid out in 1872. A survey was ordered for the new village by Thomas S. Long, guardian of the heirs of Samuel Fulcher. Long was an early settler of Pearl Township. The township today has a population of 865.

BEE CREEK

The only other community in Pearl Township is Bee Creek, with a population of 39. It is served by the postoffice at nearby Pearl. The village grew up about Bee Creek Mills, built in 1856 and at first operated by horse power.

STROUT BAPTIST CHURCH Pearl

BEDFORD SCHOOL Pearl

BUCKHORN SCHOOL Pearl

MONTEZUMA SCHOOL Pearl

CROSS ROAD SCHOOL Pearl

PERRY PUBLIC SCHOOL Perry

GASVILLE SCHOOL Pearl

GROUT SCHOOL Perry

BEE CREEK SCHOOL Pearl

PERRY SPRINGS SCHOOL Perry

WESTGROVE SCHOOL Pearl

OLD PEARL SCHOOL Pearl

McCORD CEMETERY Perry

R 3 W

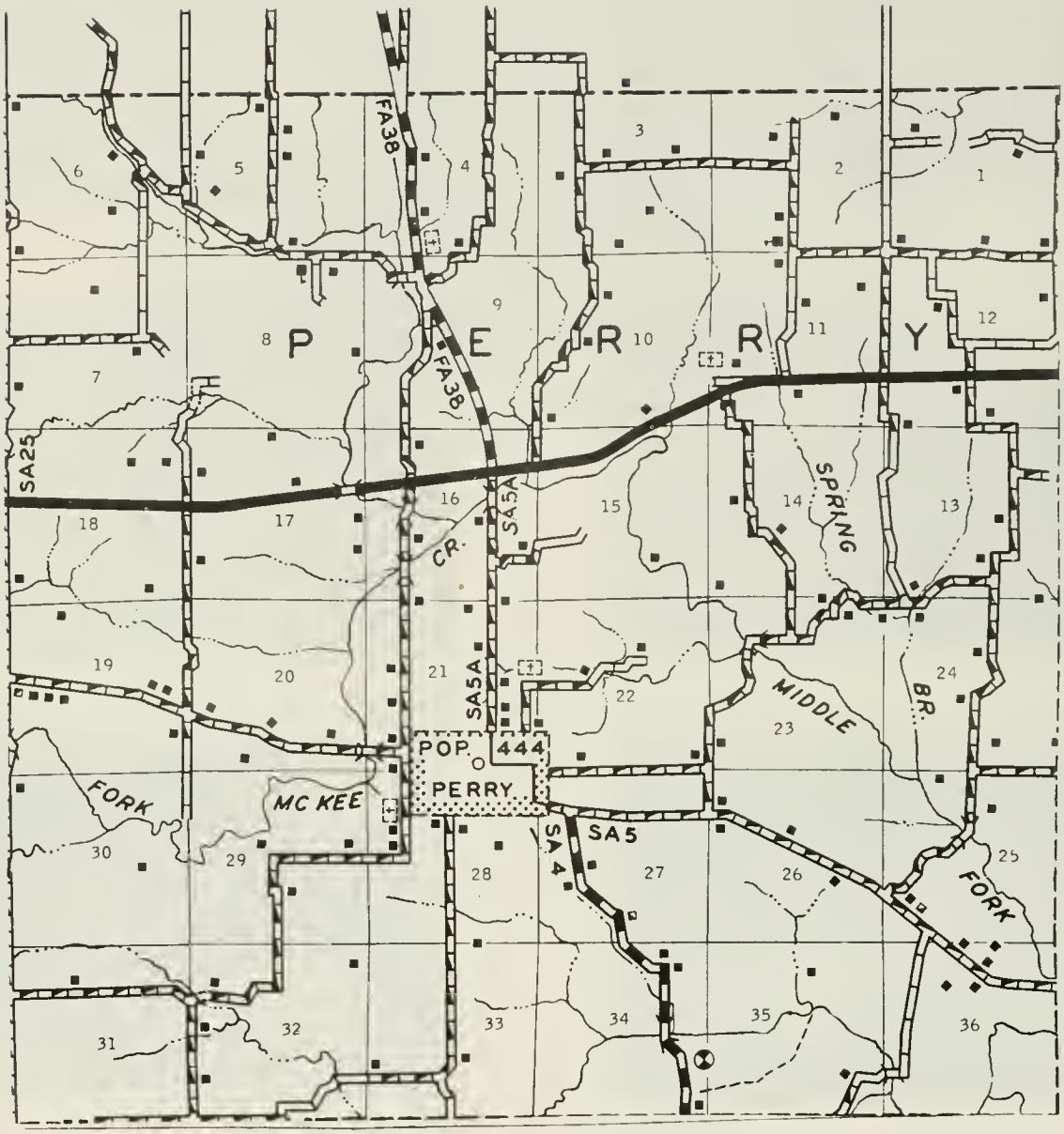

PREPARED BY THE

BUREAU OF RESEARCH AND PLANNING

DIVISION OF HIGHWAYS

DEPARTMENT OF PUBLIC WORKS & BUILDINGS

IN COOPERATION WITH THE

U.S. DEPARTMENT OF COMMERCE

BUREAU OF PUBLIC ROADS

SCALE

0 1 2 3 4 MILES

POLYCONIC PROJECTION

PERRY

Only community of Perry Township is the village of Perry, with a population of 444. It was platted in 1836 by Joseph S. King and was at first called "Booneville" after the famous American frontiersman, Daniel Boone. Later its name was changed to "Perry" in honor of Commodore Perry, hero of the Battle of Lake Erie. The township in which the village is located has a population of 885. One of the earliest settlers of the township was James Wells, who came in 1825. Another was George Bright, veteran of the American Revolution.

METHODIST CHURCH Perry

PRESBETYRIAN CHURCH Perry

PANHANDLE EASTERN PIPELINE Pleasant Hill

PARKER, IRVIN
Rt. 2

Pittsfield
360 acres

PARKER, IRVIN
Rt. 1

Pittsfield
40 acres

PARKS, CHAS.
Rt. 2

New Canton
80 acres

PARKS, DONALD
Rt. 1

Pearl

PARKS, VIRGIL T.
Rt. 1

Pearl
210 acres

PARKS, VIRGIL T.
Rt. 1

Pearl
160 acres

PARKS, VIRGIL T.
Rt. 1

Pearl
80 acres

PARKS, VIRGIL T.
Rt. 1

Pearl
80 acres

PAXTON, FORREST M.
Rt. 3

Pittsfield
220 acres

PAYNE, FRED
Rt. 1

Rock Port
85 acres

PAYNE, W. E.
Rt. I

Rock Port
160 acres

PAYNE, WM. JR.
Rt. I

Rock Port
51 acres

PEARL, ILLINOIS

Population

PEARL SERVICE STATION

Pearl

PEARL STONE COMPANY

Pearl

PEARL STONE COMPANY — Pearl

PEARSON, LESTER L.
Rt. 1 — Nebo
80 acrea

PEBBLES, WALTER
Rt. 1 — Pittsfield
80 acres

PEARSON, MILO L. SR.
Rt. 2 — Pleasant Hill
46 acres

PEARSON, DARRELL
Rt. 2 — Barry
125 acres

PEARSON, RUTH
Rt. 2 — Baylis
160 acres

PEARSON, HARRY
Rt. 1 — Pearl
120 acres

PEARMAN, WM.
Rt. 1 — Pearl
80 acres

PEARN, ALBYN O.
Rt. 1

Baylis
148 acres

PECK, HARRY
Rt. 1

Pleasant Hill
120 acres

PECH, MRS. WAUA

Chambersburg
5 acres

PEECHER, LOLA
Rt. 1

Rock Port
1 acre

PEEBLES, BRUCE
Rt. 1

Rock Port
300 acres

PEER, J. W.
Rt. 1

Chambersburg
255 acres

PECK, HARRY T.
Rt 1

Pleasant Hill
120 acres

PEILE, LLOYD H.
Rt. 3

Pittsfield
200 acres

PENICK, FRANK J.
Rt. 1

Hull
405 acres

PENICK, FRANK
Rt. 1

Hull
160 acres

PENICK, FRANK
Rt. 1

Kinderhook
160 acres



PENICK, FRANK
Rt. 1

Hull
140 acres

PENICK, FRANK J.
Rt. 2

New Canton
119 acres

PENICK, MARK (ESTATE)
Rt. 2

New Canton
28' acres

PENICK, FRANK
Rt. 1

Hull
254 acres

PENSTONE, ANNA
Rt. 1

Griggsville
240 acres

PENSTONE, EDNA M.
Rt. 3

Pittsfield
38 acres

PENSTONE, EDWARD G.
Rt. 1

Griggsville
269 acres

PENSTONE, CARL
Rt. 1

Griggsville
117 acres

PENSTONE, FRANK, JR.
Rt. 3

Griggsville
80 acres

PENSTONE, FRANK SR.
Box

Griggsville
16 acres

PERRINE, ELLIS
Rt. 1

Kinderhook
1½ acres

PERISHO, DR. GORDEN
Rt. 2

New Canton
150 acres

PERRY, EARL C.
Rt. 1

Barry
225 acres

PERRY, OWEN E. Nebo
Rt. 1 80 acres



PERRY, WALTER Pearl
Rt. 1 80 acres

PERRY, RAYMOND W. Pittsfield
Rt. 1-Collector of Indian Relics 2 acres

PETTY, J. B. Pittsfield
Rt. 1 22 acres

PERRY THEATRE Perry

PETERSON, DEAN New Salem
Rt. 1 123 acres

PERRY, WILLIAM Pleasant Hill
Rt. 2 ½ acre

PETERS, ANNA Pittsfield
Rt. 3 260 acres

PETERS, JOHN J. Hull
Rt. 1 100 acres

PETERS, STANLEY Pleasant Hill
Rt. 1 382 acres

PETERS, MARY E. Pittsfield
Rt. 2 80 acres

PETERS, WILLIAM H. Hull
Rt. 1 170 acres



PETERS, RAY E. Pittsfield
Rt. 3 2 acres

PFLEIDERER, E.R.-Leasee New Canton
Rt. 2 338 acres



PETERS, STANLEY Pleasant Hill
Rt. 1 1 acre

PFLEIDERER, EDWARD R. New Canton
Rt. 2 16 7 acres

PHEBUS, PAT
Rt. 2

Barry
88 acres

PHILLIPS, FLOYD
Rt. 1

Barry
70 acres

PHENIGER, GUS
Rt. 1

Pittsfield
380 acres

PHILLIPS GROCERY (Jas.-Marian) Valley City

PHILLIPS, ART C.
Rt. 2

Baylis
370 acres

PHILLIPS, JOHN T.
Rt. 1

New Salem
120 acres

PHILLIPS, FLOYD
Rt. 1

Barry
120 acres

PHILLIPS, LAWRENCE W.
Rt. 2

Baylis
132 acres

PHILLIPS, SARAH H. — Pittsfield
Rt. 1-Reg. Hampshire Hogs — 122 acres

PICKENS, ELMER — Kinderhook
Rt. 1 — 80 acres

PIERCE, MILDRED — Chambersburg
Rt.1-Reg. Angus Cattle — 480 acres

PIERCESON & WALLER — Hull
Rt. 1 — 400 acres

PIERSON & GRAHAM — Nebo
Rt. 1 — 120 acres

PIERSON & GRAHAM — Nebo
Rt. 1

PIERSON & GRAHAM — Nebo
Rt. 1 — 380 acres

PIERSON & GRAHAM — Nebo
Rt. 1

PIERSON, JAMES
Rt. 2

Pittsfield
120 acres

PIERSON, RUTH
Rt. 2

Baylis
160 acres



PIERSON, SHIRLEY G.
Rt. 2

Pittsfield
86 acres

PIKE-CALHOUN OIL CO.

Pleasant Hill

PIKE COUNTY SERVICE CO.

Kinderhook

PIKE COUNTY SERVICE CO.

Kinderhook

PIKE STATION ELEVATOR

PINE, BESSIE

Baylis
127 acres

PINE, CHET C. Baylis
Rt. 2 180 acres

PINE, O. C. Baylis
Rt. 2 160 acres

PLUMMER, HELEN Pleasant Hill
Rt. 2-Floyd Hammitt, Mgr. Dairy 80 acres

PLUMMER, JOHN L. Baylis
Rt. 2 40 acres

PLUMMER, VERNON L. Baylis
Rt. 1 365 acres

DOIL, JAMES Nebo
Rt. 1 80 acres

POLLOCK, HENRY New Canton
Rt. 2 355 acres

POLLOCK, RALPH Nebo
Rt. 4 39 acres

POOL, ED
Rt. 1

Chambersburg
270 acres

POOL, WALTER
Rt. 1

Chambersburg
40 acres

POOL, ED
Rt. 1

Chambersburg

POOR, FRED
Rt. 2

Rock Port
721 acres

POOL, ED
Rt. 1

Chambersburg
100 acres

POOR, JAMES A.
Rt. 2

Rock Port
150 acres



POOL, ROBERT
Rt. 1

Chambersburg
160 acres

POOL, VIRGIL
Rt. 1

Chambersburg
120 acres

PORTER, M.J. & C. R. Pittsfield
Rt.1 Vernon Bradburn, Ten. 8 yr. 140 acres

POTHAUS, CHAS. Hull
Rt. 1 180 acres

POTTER, AMOS R. Baylis
Rt. 2 130 acres

POTTER, RICHARD R. Barry
Rt. 1 160 acres

POWDER, PEARL Chambersburg
Rt. 1 60 acres

POWELL, ELDON W. Barry
Rt. 1 ¾ acres

POWELL, KENNETH Baylis
Rt. 1 145 acres

POWERS, HARRY Nebo
Rt. 2 40 acres

PREBLE, NOLE — Rock Port, 10½ acres

PREBLE, W. X., Rt. 1 — New Salem, 316 acres

PREBLE, NOEL D., Rt. 2 — Rock Port, 5 acres



PREBLE, W. X., Rt. 1 — New Salem, 500 acres

PREBLE, W. X., Rt. 1 — New Salem, 82 acres

PREBLE, W. X., Rt. 1 — New Salem, 162 acres

PREBLE, W. X., Rt. 1 — New Salem

PRUETT, GEORGE, Rt. 1 — Nebo, 30 acres

PRUETT, GEORGE
Rt. 1
Nebo

PRUETT, H. C.
Rt. 1
Nebo
40 acres

PRUETT, JOHN
Rt. 2
Nebo
60 acres

PRYOR, CLARENCE
Rt. 2
Barry
80 acres

PRYOR, DALE
Rt. 1
New Canton
101 acres

PRYOR, J. BEN & ENID F.
Rt. 1
Hull
16 acres

PULLIAM, HARRY L.
Rt. 1
Barry
80 acres

PURSLEY, WAYNE
Rt. 3
Pittsfield
80 acres

PUTERBAUGH, RUSSELL
Rt. 2

Pleasant Hill
655 acres

PUTERBAUGH, RUSSELL
Rt. 2

Pleaaant Hill
200 acres

PYLE, HARRY G.
Rt. 1

Griggsville

PYLE, ORVILLE
Rt. 1

Pittsfield
120 acres

PYLE, ORVILLE
Rt. 1

Pittsfield
55 acres

QUINLAN, ELIZABETH
Rt. 2

Pittsfield
40 acres

McCORD CEMETERY

Perry

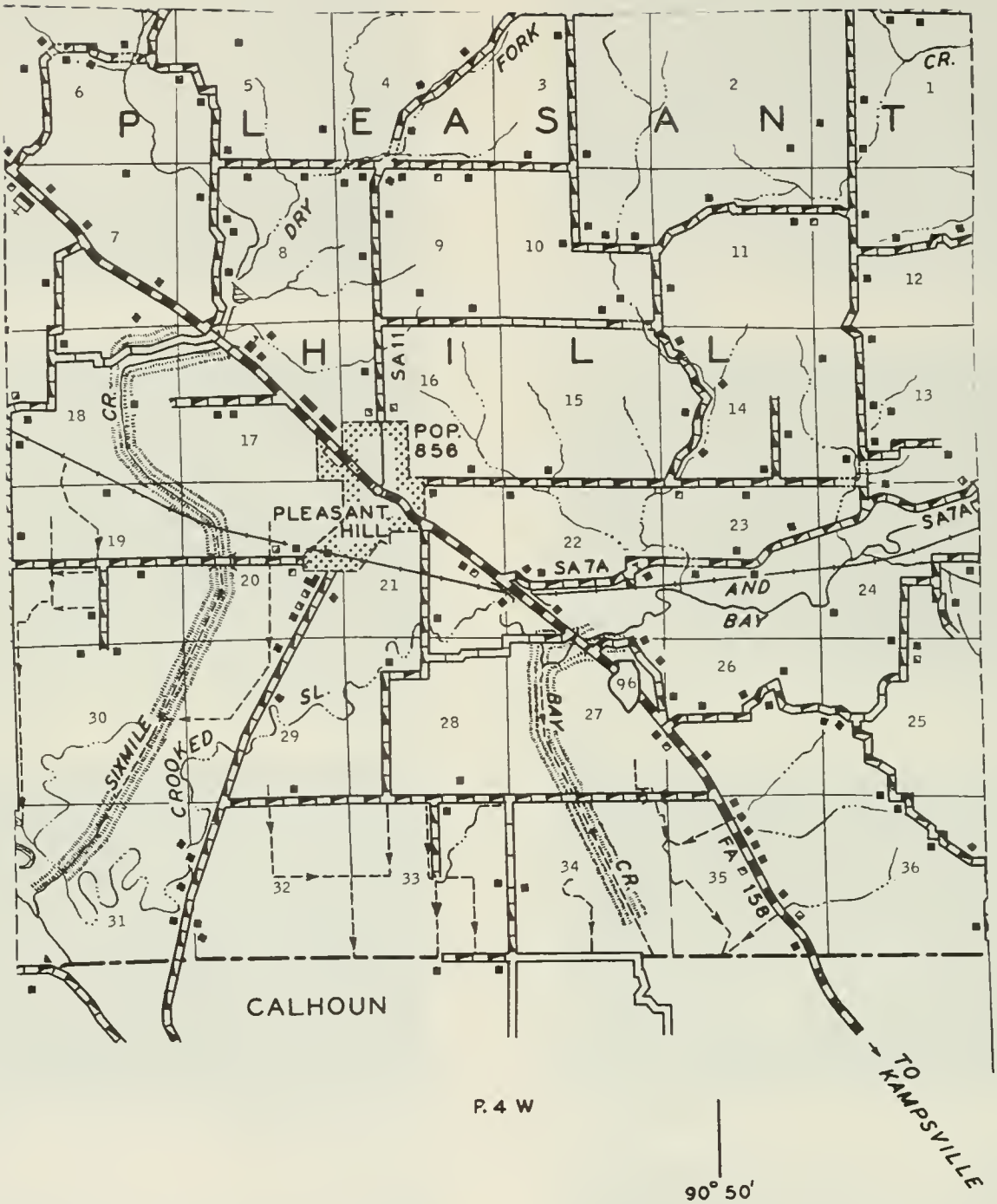

PREPARED BY THE
BUREAU OF RESEARCH AND PLANNING
DIVISION OF HIGHWAYS
DEPARTMENT OF PUBLIC WORKS & BUILDINGS
IN COOPERATION WITH THE
U.S. DEPARTMENT OF COMMERCE
BUREAU OF PUBLIC ROADS

SCALE

0 1 2 3 4 MILES

POLYCONIC PROJECTION

PLEASANT HILL

In the southern portion of Pike County, on the Chicago & Alton Railroad, may be found the town of Pleasant Hill, with a population of 856. It is the only community of Pleasant Hill Township. The town was founded in 1836 by Eli Hubbard, Charles Hubbard and John McMullen. It was incorporated as a town in 1869. The population of Pleasant Hill Township today is 1,471. Recorded as the first settlers of the township are Belus and Egbert Jones, brothers, who came in 1821. Here they conducted the first tavern in Pike County, their license having been the first order of business at the first session of the Pike County board of commissioners.

BAPTIST CHURCH (Founded 1917) Pleasant Hill

METHODIST CHURCH Pleasant Hill

BLACKOAK CHURCH & SCHOOL Pleasant Hill

CHRISTIAN CHURCH (Founded 1890) Pleasant Hill

MACKEY SCHOOL-Dist. 106 Pleasant Hill



PLEASANT HILL COMM. HIGH SCHOOL En. 225

ATHLETIC FIELD Pleasant Hill

PLEASANT HILL GRAMMER SCHOOL Pleasant Hill

JACOBSVILLE SCHOOL Pleasant Hill

STOCKLAND SCHOOL Pleasant Hill

PRAIRIE MOUND SCHOOL HOUSE-106 Pleasant Hill

WALNUT GROVE SCHOOL Pleasant Hill



VENEABLE CEMETERY Pleasant Hill

SUMMER HILL CEMETERY Pleasant Hill

CAPPS CEMETERY Pleasant Hill

CRESENT HEIGHTS CEMETERY Pleasant Hill

MASON CEMETERY Pleasant Hill

PIKE COUNTRY FAIR GROUND Pleasant Hill

PANHANDLE EASTERN PIPELINE Pleasant Hill

RAFTERY, FRED
Rt. 3

Pittsfield
200 acres

RAFTERY, MARY E.
Rt. 4

Pittsfield
120 acres

RAFTERY, WILLIAM
Rt. 2

Barry
127 acres

RAIBLE, N. W.
Rt. 1

Hull
320 acres

RAINWATER, JOHN
Rt. 1

Pittsfield
126 acres

RAKER, DAVID M.
Rt. 2

Pleasant Hill
350 acres

RALPH, G. L.
Rt. 1

Pleasant Hill
70 acres

RALPH, W. E.
Rt. 1

Baylis
80 acres

RENFT, WALTER C. Griggsville
Rt. 1

RANFT, WALTER C. Griggsville
Rt. 1 212 acres

RANSOM, DORA Pittsfield
Rt. 2 160 acres

RANSOM, DORA M. Pittsfield
Rt. 2 58½ acres

RANSOM, J. A. Nebo
Rt. 1 20 acres

RANSOM, JOHN C. Pittsfield
Rt. 1 243 acres

RANSOM, W. G. Pittsfield
Rt. 2 310 acres

RANSOM, W. G. Pittsfield
Rt. 2

RANSOM, WARREN
Rt. 2

Pittsfield
200 acres

READ, A. M.
Rt. 2

Baylis
40 acres

READ, A. M.
Rt. 2

Baylis
100 acres

READ, JOHN A.
Rt. 2

Baylis
230 acres

READ, CLARK
Rt.

Perry
267 acres

RANSOM, WARREN
Rt. 2

Pittsfield
120 acres

R. E. A. PLANT

Pittsfield

READ, HARRY J.
Rt.1-Robert Fagan Mgr.

Baylis
157 acres

READ, MILDRED — Chambersburg
Rt. 1 — 149 acres

READ, RAY — Griggsville
Rt. 2 — 283 acres

REDMAN, G. N. — Hull
Rt. 1 — 160 acres

REDMAN, GROVER N. — Hull
Rt. 1 — 160 acres

REDMAN, GROVER N. — Hull
Rt. 1 — 160 acres

REDMAN, GROVER — Hull
Rt. 1 — 408 acres

REDSHAW, JOE F. — Barry
Rt. 1 — 85 acres

REDSHAW, JOE F. — Barry
Rt. 1 — 85 acres

REED, ECK
Rt. 1

Hull
104 acres

REED, SARAH
Rt. 1

Chambersburg
99 acres

REED, EVERETT C.
Rt. 2

Barry
70 acres

REED, VIRGIL
Rt. 1

Hull
50 acres

REED, FLOYD JR.
Rt. 1

Hull
475 acres

REEDER, ELMER
Rt.1-Breeder Hampshire Hogs

New Canton
80 acres



REED, HOWARD
Rt. 1

Hull
217 acres



REEDER, HARRY
Rt. 3

Pittsfield
14 acres

REEDER, HERSCHEL
Rt. 1

Pearl
53 acres

REEDER, SAMUEL
Rt. 1

Pearl
16 acres

REEL, ARTHUR
Rt. 2

Barry
130 acres

REEL, EARL
Rt. 1

Pearl
100 acres

REEL, FRED D.
Rt. 3

Pittsfield
240 acres



REEL, FRED
Rt. 3

Pittsfield
40 acres

REEL, HARRY O.
Rt. 1

Pittsfield
100 acres

REEL, PAUL
Rt. 3

Pittsfield
160 acres

REEL, RAYMOND
Rt. 1

Pittsfield
206 acres

REESE, CHARLIE A.
Rt. Star

Griggsville
280 acres

REESE, MRS. ANNA
Rt. 2

Baylis
120 acres

REESE, H. B.
Star

Griggsville
280 acres

REESE, MRS. ANNA
Rt. 2

Baylis
176 acres

REESE, HARVEY H.
Rt.

Perry
325 acres



REESE, CHARLIE A.
Rt.Star

Griggsville

REESE, MARY
Rt. 2

Baylis
220 acres

REESE, MARY & PEARL
Rt. Star

Griggsville
280 acres

REESE, RICHARD
Rt.

Perry

REEVES, ABE
Rt. 2

Pittsfield
162 acres

REEVES, ABRAHAM
Rt. 2

Pittsfield
160 acres

REEVES, J. VAIL
Rt. 1

Griggsville
181 acres

REEVES, TRUMAN
Rt. Star

Pleasant Hill
69 acres

REEVES, OWEN T.
Rt. 1

Barry
910 acres

REEVE, WILLIAM H.
Rt. 2

Barry
206 acres

REEVES ESTATE — Pleasant Hill
Rt. 1 — 12 acres

REDMAN, GROVER — New Canton
Rt. 2 — 296 acres

REICHMAN, DR. JOHN J. — Hull
Rt. 1 — 320 acres

REINHARDT, AMELIA — Pittsfield
Rt. 3 — 80 acres

REINHARDT, EMMA — New Salem
Rt. 1 — 132 acres

REINHARDT, OTTO H. — Pittsfield
Rt. 3-Fay R. Carnes, Ten. 41 yr. — 164 acres

REINHARDT, OTTO H. — Kinderhook
Rt. 1 — 300 acres

REINHARDT, OTTO H. — Kinderhook
Rt. 1 — 190 acres

REINHARDT, OTTO H.
Rt. 1

Kinderhook
371 acres

REIPPE, BEN H.
Rt. 1

Hull
231 acres

RENOUD, BEN
Rt. 2

Pittsfield
80 acres

RENOUD, DALEY
Rt-Box 35

Milton
130 acres

RENOUD, EDWARD O.
Rt. 2

Barry
7¾ acres

RENOUD, KENNETH W.
Rt. 2

Barry
170 acres

RENSHAW, ARTHUR B.
Rt. 1

Chambersburg
120 acres

RETZER, LEWIS
Rt. 2

Pittsfield
120 acres

REYNOLDS, HARRY S.
Rt. 1

Barry
2 acres

REYNOLDS, T. A.
Rt. 1

New Canton
200 acres

REYNOLDS, T. A.
Rt. 1

New Canton
152 acres

RHOADS, FRANK
Rt. 1

New Canton
80 acres

RHOADS, HOADS
Rt. 2

Barry
140 acres



RHOADS, LEE J.
Rt. 2

Barry
11 acres

RHOADES, MERLE
Rt. 2

Baylis
320 acres

RHODES, ADA
Rt. 3

Pittsfield
40 acres

RICHARDS, EDGAR L. Baylis
Rt. 2 242 acres

ELVIRA RICHARDSON, MEBA BRIDGMAN New Salem
& FLORINE SIMPKINS Rt. 1, 80 acres

RICHARDS, FRED Nebo
123 acres

RICHEY, M. E. Pittsfield
Rt. 2 90 acres

RICHARDS, MARION & MARY HURT Barry
Rt. 2 146 acres

RICKARD, ELMER J. Rock Port
Rt. 1 167½ acres

RICHARDS, MARION & MARY HURT Barry
Rt. 2 80 acres

RIDDLE, EVERETT Pearl
Rt. 1 120 acres



RIDDLE, EVERETT
Rt. 1

Pearl
40 acres

RIDENOUR, W. F.
Rt. 1

Barry
160 acres

RIDENOUR, GEORGE
Rt. 1

New Canton

RIEDEL, H.G. & J. C. RAIBLE
Rt. 1

Hull
10 acres

RIDENOUR, GEORGE
Rt. 1

New Canton
131 acres

RIGGINS, CLINT
Rt. 2

Baylis
80 acres



RIDENOUR, RUSSELL
Rt. 2

Pearl
120 acres

RILEY, ELMER C.
Rt. 2

Pittsfield

RILEY, ELMER C. Pittsfield
Rt. 2

RILEY, LOTA Pittsfield
Rt. 2 280 acres

RILEY, ELMER C. Pittsfield
Rt. 2 385 acres

RISING SPRINGS ORCHARD Pittsfield
Rt. 2 165 acres

RILEY, G. V. Griggsville
Star 400 acres

RISLEY, RAY Griggsville
Rt. 1 280 acres

RILEY, G. V. Griggsville
Rt. 2

RITTER, CLAUDE Pittsfield
Rt. 1

RITTER, CLAUDE
Rt. 1

Pearl
80 acres

ROADES, HERSCHEL
Rt.

Pearl
½ acre

ROAN, LEWIS
Rt. 1

New Canton
75 acres

ROBB, GEORGE L.
Rt. 1

New Canton
220 acres



ROBBINS, ELDRED W.
Rt. 2

New Salem
206 acres

ROBBINS, ELDRED W.
Rt. 2

Baylis
46 acres

ROBBINS, LEO
Rt. 1

Baylis
140 acres

ROBBINS, ROY E.
Rt. 1

Hull
90 acres

ROBERTS, ANNA
Rt. 1

Pittsfield
103 acrea

ROBERTS, EUNICE C.
Rt. 1

Pearl
320 acres

ROBERTS, JOHN S.
Rt. 2

Pleasant Hill
95 acres

ROBERTS, RONALD
Rt. 1

Pearl
40 acres

ROBERTS, WALTER
Rt. 2

Barry
90 acres

ROBERTS, WILLIAM E.
Rt. 1

Nebo
53 acrea

ROBERTS, WILLIAM E.
Rt. 1

Nebo
200 acres

ROBERTS ESTATE
Rt. 1

Pleasant Hill
120 acres

ROBERTS ESTATE
Rt. 2

Pittsfield
600 acres

ROBERTSON, FRED
Rt. 1

Kinderhook
160 acres

ROBERTS, LEWIS (ESTATE)

Pleasant Hill
96 acres

ROBERTSON, GAILARD F.
Rt. 1

Pittsfield
8 acres

ROBERTSON, A. M.
Rt. 2

Barry
197 acres

ROBERTSON, JOHN
Rt. 1

Rock Port

ROBERTSON, EDWIN
Rt. 2

Barry
80 acres

ROBERTSON, JOHN
Rt. 1

Rock Port
160 acres

ROBINSON, BOYD — Pittsfield
Rt. 1 — 10 acres

RODHOUSE, LOUIS — Pleasant Hill
Rt. 2 — 160 acres

ROBISON, RUBY — Barry
Rt. 2 — 250 acres

RODHOUSE, LOUIS — Pleasant Hill
Rt. 2 — 95 acres

ROBISON, RUBY — Barry
Rt. 2 — 160 acres

ROLAND, C. L. — New Canton
Rt. 1 — 104 acres

RODHOUSE, LOU P. (ESTATE) — Pleasant Hill
Rt. 2 — 208 acres

ROLAND, CHAS. L. — New Canton
Rt. 1 — 44 acres

ROLF, ADDIE
Rt. 1

Pittsfield
85 acres

ROWLEY, LEE A.
Rt. 2

Nebo
47 acres

ROSE, DANIAL D. JR.
Rt. 3

Pittsfield
20 acres

RUBLE, ARTHUR
Rt. 1

Pleasant Hill
120 acres

ROSS, ALICE
Rt. 1

New Canton
80 acres

RUBLE, ARTHUR
Rt. 2

Pittsfield
140 acres

ROSS, ALICE
Rt. 1

New Canton
120 acres

RUBLE, ARTHUR & LESLIE
Rt. 2

Pittsfield
120 acres

RUBLE, CHARLES
Rt. 1

Nebo
110 acres

RUBLE, RUBE O.
Rt. 1

Pittsfield
147 acres

RUBLE BROS.
Rt. 1

Nebo
240 acres

GREGER, RUBY & OPAL BALDIN
Rt. 1

Nebo
105 acres

RUKGABER, ADA
Rt. 2

Pittsfield
100 acres

RUKGABER, ADA
Rt. 2

Pittsfield
80 acres

RUNKLE, JIM, JR.
Rt. 2

Pleasant Hill
20 acres

RUPPERT, CURTIS
Rt. 1

Rock Port
½ acre

RUPERT, KATIE
Rt. 2

Pittsfield
107 acres

RUSH, CLAY & IRA
Rt. 1

Pittsfield
80 acres

RUSE, FRED
Rt. 3

Pittsfield
107 acres

RUSH, IRA & CLAY
Rt.

Detroit
280 acres

RUSH, CLAY
Rt. 1

Pittsfield
160 acres

RUSH, IRA & CLAY
Rt. 1

Pittsfield
192 acres

RUSH, CLAY
Rt. 1

Pittsfield
160 acres

RUSH ESTATE-R.E. & CLAY
Rt. 1

Pittsfield
140 acres

RUSH, R.E. & CLAY (ESTATE) Pittsfield
Rt 1 330 acres

RUSH, ROBERT E. Detroit
Rt. 1 420 acres

RUSHING, RAYMOND E. Griggsville
36 acres

RUSK, WILLARD M. Kinderhook
Rt. 1 122 acres

RYAN, MR. & MRS. JOHN P. Baylis
Rt. 1 240 acres

DIAMOND HILL SCHOOL No. 166 New Canton

PRAIRIE SCHOOL New Canton

PFEIFFER SCHOOL New Canton

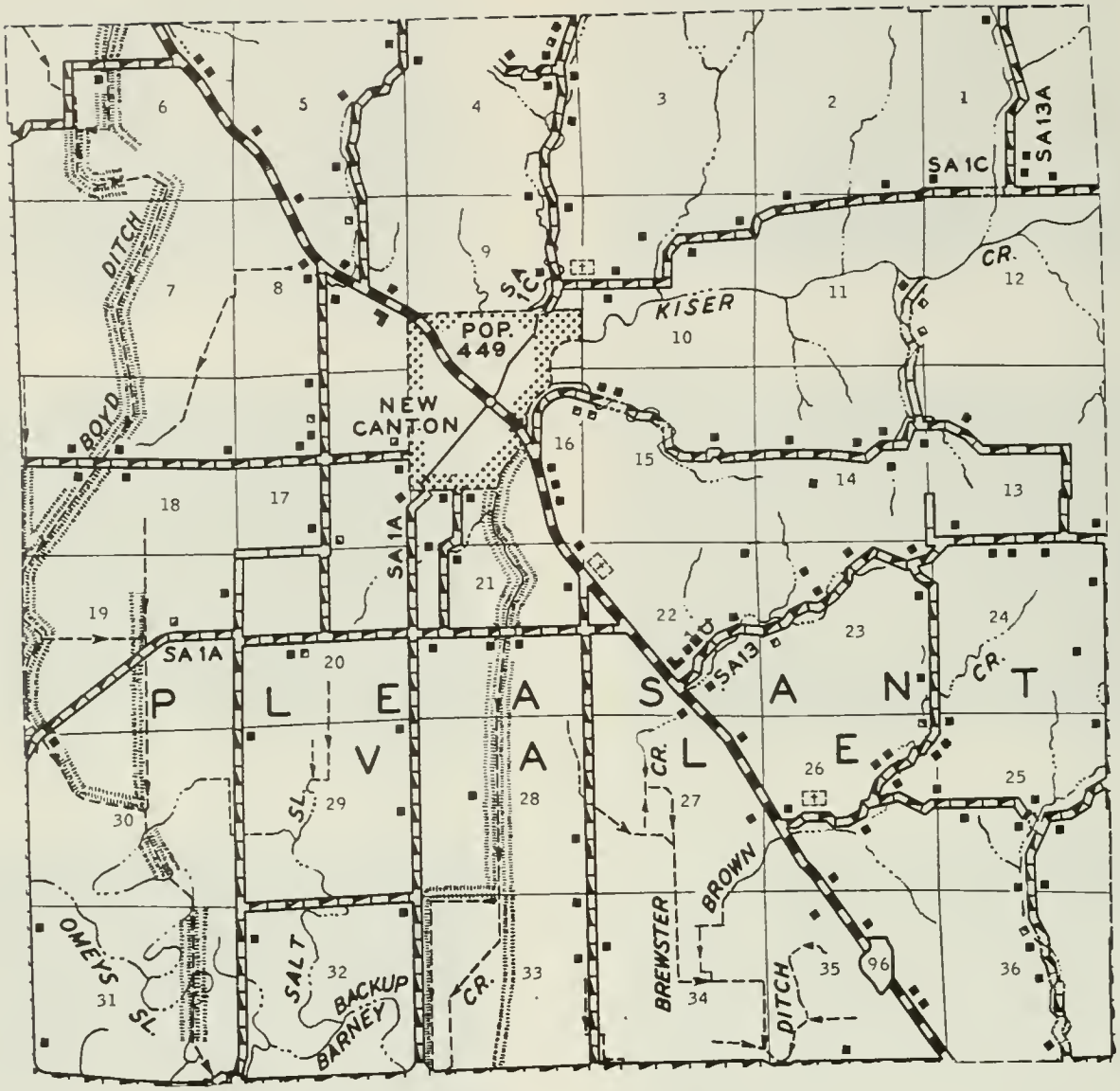

PREPARED BY THE
BUREAU OF RESEARCH AND PLANNING
DIVISION OF HIGHWAYS
DEPARTMENT OF PUBLIC WORKS & BUILDINGS
IN COOPERATION WITH THE
U.S. DEPARTMENT OF COMMERCE
BUREAU OF PUBLIC ROADS

SCALE

1 0 1 2 3 4 MILES

POLYCONIC PROJECTION

NEW CANTON

In the center of Pleasant Vale Township, near Kiser Creek, lies the town of New Canton, with a population of 449. Through it runs State 96 and the Chicago, Burlington & Quincy Railroad. The town was founded in 1835 by Charles T. Brewster, Hiram Smith and Jesse Tittsworth. The township in which New Canton is located has a present population of 935. Its first settlers were John Wood and Willard Keyes, who came in 1821. Both of these men afterwards founded the city of Quincy, in Adams County. At a later date, John Wood became governor of Illinois.

BREWSTER

Another community in Pleasant Vale Township is Brewster, a hamlet lying southeast of New Canton on the Chicago, Burlington & Quincy Railroad. It is served by the postoffice at New Canton. The hamlet was named after Charles T. Brewster, early settler of the township.

BREWSTER SCHOOL New Canton

MOREY CEMETERY New Canton

ELEMENTARY SCHOOL New Canton

CHAMP CLARK MEMORIAL BRIDGE Pike Station

THE STORIES OF SOME OF THE GREAT SIRES USED IN OUR BREEDING PROGRAM

SOVEREIGN SHORE 1233533 "EX"

Above Sire a son of the "EX" Montvic Rog Apple Sovereign —All Canadian 1944-1945; Reserve 1946-1947; Member All-Canadian Produce, 1944-45-46-47.

And DARKEY LAMBERT WAYNE "EX"

At 9 years 365d, 2x: 23,092 lbs.; milk 3.59%, 830 fat: in 6 lact: 115,753 milk, 3.59%, 4160 fat.

We are trying to breed great cows because we believe they are the profitable kind for the practical Dairyman to own.
We almost always have SONS AND DAUGHTERS OF THESE SIRES from CLASSIFIED TESTED DAMS for sale.

ORVILLE LOOS & SONS
PAYSON, ILLINOIS

HICKORY CREEK PRINCE CHARMING 1188547

Son of Willowsprings CRESCENT PRINCE V. G. 949159 NY; Sire, Res. All-American "Get," 1952; Jr. Champion, Nebraska State and Kansas Free Fair, 1946; SIRE: 1st Sr. "Get," Wisconsin, 1952-53; 1st Jr. and Sr. "Get," Texas, 1952; 1st Jr. "Get," Michigan, Illinois B & W, and Ohio, 1952; 1st. Sr. "Get," International & Ohio, 1951; 1st Sr. "Get," Illinois, 1950; 1st Jr. "Get," Ohio, 1950; 1st Jr. "Get," Waukesha Dairy Show, 1951.

Classified offspring in Hickory Creek Herd average score 82.4, with an average age of 3 years, 10 months; 2 "E" and 3 "VG" in other herds.

ELMWOOD JULE CORA V.G. 3059776

D. H. I. A. Record (3½ years) 365D—18,678.00 milk, 623.30 fat.

HICKORY CREEK CORNERSTONE 1219401

This Jr., Sire has 14 Excellents in pedigree.

Son of HICKORY CREEK GOMAR 1111083 "EX"; All-American Jr. Yearling, 1951; Grand Champion, Ohio State Fair, 1952; Jr. Champion, Ohio State Fair, 1951; 1st Jr. Yearling, Waterloo, International, Illinois B & W, Wisconsin and Ohio, 1951; Sire: 1st Jr. "Get," Iowa, 1953; 2nd Jr. Yearling, Illinois State Fair, 1951; Sire: 2nd Jr. "Get," International, 1953; 3rd 2-year old, Illinois State Fair, 1952; 4th 2-year old, Texas Pan-American, 1952; 5th 2-year old, Wisconsin, 1952; Sire: 5th Jr. "Get," Waterloo, 1953; 6th 2-year old, Waterloo, 1952.

MT. PLEASANT POSCH LASS 2903118 "EX"

DAM of Hickory Creek Cornerstone.

H. T. Record—Fat 365d, 3½ years 499.90 milk (3x-3.7%), 13444.00. D. H. I. A. Records—Fat 278d, 5 years 431.00 milk (2x), 11610.00. Fat 189d, 5½ years 399.00 milk (2x), 10440.00. (Record in Progress). Res. Grand Champion, Iowa State Fair, 1952; 1st prize 4-year old, Iowa State Fair, 1952; 3rd prize 4-year old, Wisconsin State Fair, 1952; 4th prize 4-year old, Waterloo, 1952.

CAROLTON RIDGE BAPTIST CHURCH Nebo

PIKE

In the southwest corner of Pike County, near the Mississippi River, is situated the village of Pike, with a population of 73. It is located on the Chicago, Burlington & Quincy Railroad. Across the Mississippi River, at this point, may be seen the Missouri city of Louisiana, site of the famous Stark Brothers Nursery, one of the largest and oldest in the United States. The village of Pike is in Ross Township, which has a population of 188. It was named after Colonel William Ross, early and influential settler of Pike County.

QUINCY JUNCTION

A small hamlet in Ross Township, adjacent to the Mississippi River, is Quincy Junction. It is at the junction of the Chicago, Burlington & Quincy and the Chicago & Alton railroads.

SACKETT, CORA
Rt. 2

Nebo
50 acres



SACKETT, RUSSELL E.
Rt. 1

Pearl

SACKETT, RUSSELL E.
Rt. 1

Pearl
50 acres

SANDERS, HERMAN C.
Rt. 3

Pittsfield
50 acres

SANDERSON, DON
Rt. 1

Pearl
40 acres



SANDERSON, DON
Rt. 1

Pearl
137 acres

SANDERSON, MRS. EMMA

Detroit
2 acres

SANDERSON, JEAN W.
Rt. 1

Pittsfield
3½ acres

SANDERSON, W. A.
Rt. 1

Pittsfield

SANDERSON, W. A.
Rt. 1

Pittsfield

SANDERSON, W. A.
Rt. 1

Pittsfield
346 acres

SAPP, GEO
Rt. 1

Pleasant Hill
80 acres

SAPP, GEO.
Rt. 1

Rock Port
223 acres

SAPP, I.B. & R.M.
Rt. 1

Rock Port
160 acres

SAPPS, J. M. & SONS
Rt. 2

Rock Port
120 acres

SAPP, J. M. & SONS
Rt. 1

Rock Port
314 acres

SAPP, J. M. & SONS
Rt. 2

Rock Port
200 acres

SAPP FARMS, R.M.-I.B & JENNIE

Pleasant Hill
Rt. 2

SAPP FARMS, R.M.-I.B & JENNIE

Pleasant Hill
Rt. 2

SAPP FARMS-I.B.-R.M. & JENNIE
Rt. 2

Pleasant Hill
304 acres



SAPP, ROLLO
Rt. 2

Pleasant Hill
200 acres

SARGENT, RALPH
Rt. 1

Griggsville
260 acres



SAWDON, JOHN (ESTATE)
Rt. 1

Griggsville
80 acres

SAWDON LARSON, ETHEL
Rt. 2

Baylis
506 acres

SAXBURY, BEN W.
Rt. 2

Barry
109 acres

SAXBURY, WILLIAM
Rt. 2

New Canton
4 acres

SAYLOR, HATTIE
Rt. 1

Pittsfield
160 acres

SCHAEFER, JULIUS

Pittsfield
4 acres



SCHEDEL, IVAN JR.
Rt. 2

Pittsfield
3 acres

SCHEMEL, FRANK E.
Rt. 1

Pittsfield
80 acres

SCHEMMIL, ALBERT
Rt. 2

Pleasant Hill
120 acres

SCHEPLIER, CECIL
Rt. 1

Pearl
32 acres

SCHIMMEL, A. W.
Rt. 2-Reg. Hereford Cattle

Pleasant Hill
440 acres

SCHLIEPER, CARROLL
Rt. 1

Pearl
80 acres

SCHLIEPER, PAUL
Rt. 2

Pearl
140 acres

SCHLIEPER, PAUL
Rt. 2

Pearl
160 acres

SCHMIDT, GERALD L.
Rt. 1

Barry
18 ½ acres

SCHMIDT, ROSE
Rt. 1

Pittsfield
120 acres

SCHMIDT, WILLIAM
Rt. 3

Pittsfield
75 acres

SCHNEFF, CARL
Rt. 2

Barry
159 acres

SCHNEPF, CARL
Rt. 2

Barry
320 acres

SCHNEPF, ESTHER
Rt. 2

Barry
202 acres

SCHNEPF, ESTHER
Rt. 2

Barry
63 acres

SCHNEPF, GLEN
Rt. 3

Pittsfield
10 acres

SCHNEPF, GLEN H.
Rt. 1

Pittsfield
95 acres

SCHNEPF, HUBERT
Rt. 1

Pittsfield
3 acres

SCHUESSLER, HARRY O.
Rt. 1

Pittsfield
285 acres

SCHUHARDT, ERNEST
Rt. 1

Barry
80 acres

SCHUHARDT, ERNEST B.
Rt. 1

Kinderhook
156 acres

SCHUHARDT, JOHN
Rt. 1

New Canton
120 acres

SCHULTZ, CLOYD D.
Rt. 1

Barry
60 acres

SCHULTZ, CLOYD D.
Rt. 1

Barry
100 acres

SCHULTZ, CLOYD D.
Rt. 1

Barry
160 acres

SCHULZ, HERBERT E.
Rt. 1

Hull
240 acres

SCHUSTER, GEO.
Rt. 2

Pittsfield
3½ acres

SCHWANDNER, NICK
Rt. 1

New Canton
40 acres

SCHWARTZ, FRED
Rt. 1

Hull
80 acres

SCHWARTZ, FRED T.
Rt. 1

Hull
199 acres

SCOTT, BILL
Rt. 1

Pearl
35 acres

SCOTT, BILL
Rt. 1

Pearl
100 acres

SCOTT, BILL
Rt. 1

Pearl
125 acres

SCOTT, FRANK
Rt. 1

Pearl
40 acres

SCOVILLE, JOHN
Rt.-Walter DeHart, Tenant

Rock Port
506 acres

SCRANTON, ARTHUR
Rt. 1

Chambersburg
200 acres

SCRANTON, CHARLES E. Griggsville
Rt. 2 40 acres

SCRANTON, DAVID C. Nebo
Rt. 2

SCRANTON, DAVID C. Nebo
Rt. 2 240 acres

SCRANTON, EARL N. Nebo
Rt. 2 132 acres

SCRANTON, GEORGE A. Nebo
Rt. 2 80 acres



SCRANTON, HENRY Pleasant Hill
122 acres

SCRANTON, O. W. Nebo
Rt. 2 5 acres

SCRANTON, RUSSELL Pearl
Rt. 1 120 acres

SCRANTON, RUSSELL — Pearl
Rt. 1 — 360 acres

SEABORN, GRACE L. — Baylis
Rt. 2 — 325 acres

SEABORN, GRACE L. — Baylis
Rt. 1 — 55 acres

SEABORN, W. K. — Baylis
Rt. 2 — 325 acres

SECREST, FOSTER — Chambersburg
Rt. 1 — 110 acres

SECREST, FOSTER — Chambersburg
Rt. 1 — 215 acres

SECREST, GLEN H. — Chambersburg
Rt. 1 — 200 acres

SECREST, GLENN — Chambersburg
Rt. 1

SEHR, FRED H. Pleasant Hill
Star Rt.



SEVERNS, ROGER Griggsville
Rt. 2

SESSIONS, HAL M. New Canton
Rt. 1 200 acres

SEVERNS, ROGER Griggsville
Rt. 2

SESSIONS, MAURICE New Canton
Rt. 1 80 acres

SEYBOLD, GEORGE H. New Salem
Rt. 1 120 acres

SEVERNE, ROGER Chambersburg
Rt. 1-Vern Stinebaker, Opr. 513 acres

SEYBOLD, GEORGE H. New Salem
Rt. 1 189 acres

SEYBOLD, MAE
Rt. 2

Baylis
Tenant House

SEYMOUR, GENE
Rt. 2

Pleasant Hill
132 acres

SEYBOLD, MAE
Rt. 2

Baylis
180 acres

SEYMOUR, ROBERT
Rt. 2

Baylis
196 acres

SEYBOLD, MELVIN
Rt. 3

Pittsfield
80 acres

SHADE, EVERETT E.
Rt. 3

Pittsfield
40 acres

SEYMOUR, GEORGE A.
Rt. 2

Baylis
143 acres

SHARROW, LOWELL
Rt. 2

Pearl
40 acres

SHAW, EUGENE
Rt. 2

Nebo
51 acres

SHAW, JESSIE
Rt. 2

Pleasant Hill
519 acres

SHAW, GEORGE
Rt. 1

Nebo
80 acres

SHAW, NELSON V.
Rt. 2

Nebo
40 acres



SHAW, H. R.
Rt. 3

Pittsfield
3 acres

SHAW, OWEN
Rt. 1

Pittsfield
51 7 acres



SHAW, JESSIE
Rt. 2

Pleasant Hill

SHAW, PAGE W.
Rt. 1

Barry
90 acres

SHAW, WM.
Rt. 2

Nebo

SHAW, WM.
Rt. 2

Nebo
120 acres

SHELBY, CLYDE
Rt. 1

Nebo
52 acres

SHELBY, CLYDE
Rt. 1

Pleasant Hill
80 acres

SHELTON, FRED P.
Rt. 1

Griggsville
160 acres

SHELLHORSE, PAUL
Rt. 1

Rock Port
9 acres

SHELLHORSE, THOMAS
Rt. 2

Pleasant Hill
80 acres

SHEPARD, LENARD
Rt. 2

Nebo
129 acres

SHEPPARD, CECIL
Rt. 1

Nebo
200 acres

SHEPPARD, HAROLD
Rt. 1

Pleasant Hill
114 acres

SHEPPARD, EARL
Rt. 1

Pittsfield
80 acres

SHEPPARD, L. E.
Rt. 2

Nebo
298 acres

SHEPPARD, EARL A.
Rt. 2

Baylis
80 acres

SHEPPARD, ROBERT W.
Rt. 1

Pittsfield

SHEPPARD, JAMES W.
Rt. 1

Baylis
80 acres

SHEPPARD, ROBERT W.
Rt. 1

Pittsfield
160 acres

SHEPPARD, ROBERT W.
Rt. 1

Pittsfield
80 acres

SHEWE ESTATE
Rt. 1

Kinderhook
340 acres

SHERMAN, KEITH M.
Rt. 2

New Canton
470 acres

SHINN, CHARLES
Rt. 2

Pittsfield
275 acres

SHERMAN, KIETH
Rt. 2

New Canton

SHINN, CHARLES
Rt. 2

Pittsfield
¼ acres

SHEWE ESTATE
Rt. 1

Kinderhook
80 acres

SHINN, CLARK
Rt. 2

Pittsfield
190 acres

SHINN, EVA
Rt. 1

Griggsville
115 acres



SHINN, EVA L.
Rt. 2

Griggsville
137 acres



SHINN, RUTH L.
Rt. 1

Kinderhook
80 acres



SHINNEBARGER, PERCY
Rt. 2

Baylis
80 acres

SHIPLEY'S STORE

Pittsfield



SHIPLEY, GAY
Rt. 1

Nebo
40 acres

SHIVE, BUELL
Star Rt.

Pleasant Hill
75 acres

SHIVE, O. G.
Rt. 1

Pleasant Hill
160 acres

SHONHART, EARL
Rt. 1

Pleasant Hill
40 acres

SHONHART, EARL
Rt. 2-Black Angus-Bl. Poland China

Pittsfield
120

SHONHART, EARL
Rt. 2

Pittsfield
120 acres

SHONHART, HOMER
Rt. 2

Pittsfield
106 acres

SHRIVER, VICTOR
Rt. 2

New Canton
483 acrea

SHUE, CLARENCE D.
Rt. 1

New Canton
½ acre

SHUE, CHARLES
Rt. 1

New Canton
170 acres

SHUFF, C. B.
Rt. 1

Pearl
320 acres

SIDWELL, CHARLES
Rt. 1

Pearl
138 acres

SIDWELL, HOWARD
Rt. 1

Pearl
34 acres



SIDWELL, ROY
Rt. 1

New Canton
274 acres

SIEVERS, GLENN
Rt. 2

Barry
234 acres

SIEVERS, GLEN
Rt. 1

Chambersburg

SIEVERS, GLEN
Rt. 2

Perry
360 acres



SIGLER, EDWARD C.
Rt. 2

Barry
210 acres

SIGLER, WALTER A.
Rt. 2

Barry
149 acres

SIMPKIN, W. K.
Rt. 1

New Salem
80 acres

SIMS, BEN
Rt. 2

Nebo
40 acres

SIX, GEORGE
Rt. 1

Chambersburg
60 acres

SIX, HERB
Rt. 1

Chambersburg
45 acres

SIX, LAURA
Rt. 1

Chambersburg
49 acres

SKINNER ESTATE
Rt. 1

Griggsville
40 acres

SKINNER, DOROTHY
Rt. 3

Griggsville
120 acres

SKINNER, DORTHEY E.
Rt. 2

Griggsville
176 acres

SLATER, DAN A. Barry
Rt. 1 1 acre

SLIEGHT ESTATE Griggsville
Rt. Star 100 acres

SLEIGHT, DELBERT W. Griggsville
Rt.2-Reg. Hampshire Sheep 289 acres

SLEIGHT, HERSCHEL Griggsville
Rt. 2 411 acres

SLEIGHT, DELBERT Griggsville
Rt. 2

SLEIGHT, OLIVE Griggsville
Rt. 2 256 acres

SLIEGHT ESTATE Griggsville
Rt. Star 160 acres

SLEIGHT, OLIVE Griggsville
Rt. 1 190 acres

SLIGHT, FRED C.
Rt. 1

Griggsville
6 acres



SLEIGHT, HARSHELL
Rt. 2

Griggsville
40 acres

SMART, ANDREW
Rt. 1

Pearl
3 acres

SMART, ANDREW
Rt. 1

Pearl
97 acres

SMART, EMMA
Rt. 1

Pittsfield
80 acres



SMART, GLEN
Rt. 1

Pittsfield
158 acres

SMART, HAYES
Rt. 1

Pittsfield
140 acres



SMART, KENNETH
Rt. 1

Pearl
43 acres

SMITH, AUBREY F. Rock Port
Rt.1-Reg. Angus Cattle-Hamp.Hogs 170 acres



SMITH, CLAUDE Pleasant Hill
Rt. 2 60 acres

SMITH, BRYAN Pleasant Hill
18 acres

SMITH, CHESTER Baylis
Rt. 1 100 acres

SMITH, C. R. Pearl
Rt. 2 110 acres



SMITH, DARREL Pleasant Hill
Rt. 1 58 acres

SMITH, CHAS. E. Hull
Rt. 1 80 acres

SMITH, DWIGHT Pittsfield
Rt. 1 80 acres

SMITH, EARL C. , Pittsfield
Rt. 1 97 acres

SMITH, EARL C. Detroit
Rt.

SMITH, EARL C. Pittsfield
Rt. 1 160 acres

SMITH, EDNA H. Pittsfield
Rt. 3 200 acres



SMITH, EARL C. Pittsfield
Rt.1-Donal Danial, Ten. 15 yr. 408 acres

SMITH, ELMER Pearl
Rt. 2 120 acres

SMITH, EARL C. Detroit
Rt. 1 640 acres

SMITH, ERNEST Pleasant Hill
Rt. 1 80 acres



SMITH, ESTELL
Rt. 2

Barry
150 acres

SMITH, FLOYD E.
Rt. 2

Griggsville



SMITH, ETHEL
Rt. 1

Pleasant Hill
10 acres



SMITH, FLOYD E.
Rt. 2

Griggsville
445 acres

SMITH, ETHEL
Rt. 1

Pleasant Hill
81 acres

SMITH, FRANK J.
Rt. 1

Barry
7 acres

SMITH, FLETA W.
Rt. 1

Pleasant Hill
140 acres

SMITH, FRANK
Rt. 1

Pearl
42 acres

SMITH, FRANK
Rt. 2

Pearl
80 acres

SMITH, FRANK
Rt. 1

Pearl
160 acres

SMITH, FRANK
Rt. 1

Pearl
120 acres

SMITH, GEO. ROBERT
Rt. 1

Pearl
2 acres

SMITH, MRS. LOUISAE
Rt. 2

Nebo
30 acres

SMITH, GEORGE E.
Rt. 1

Pearl
5 acres

SMITH, NANCY
Rt. 1

Chambersburg
80 acres

SMITH, DOC. GLENN
Rt. 1

Pittsfield
212 acres

SMITH, GORDON W.
Rt. 1

Griggsville
177 acres

SMITH, HERMAN E.
Rt. 1

Nebo
222 acres

SMITH, HARRY C.
Rt. 1

Griggsville
100 acres

SMITH, HARVEY
Rt. 1

Nebo

SMITH, HARVEY
Rt. 1

Nebo
40 acres

SMITH, HARVEY
Rt. 1

Nebo
67 acres

SMITH, HARVEY
Rt. 1

Nebo
200 acres

SMITH, IRA
Rt. 1

Pleasant Hill
5 acres



SMITH, IVA & ERNEST
Rt. 1

Nebo
40 acres

SMITH, JESSE E.
Rt. 1

Nebo

SMITH, J. CURTIS
Rt. 3

Pittsfield
9 7 acres

SMITH, JESSE E.
Rt. 1

Nebo
160 acres

SMITH, J. C.
Rt. 2

Pearl
208 acres



SMITH, JOHN
Rt. 1

Pearl
42 acres

SMITH, JAMES P. & MRS.
Rt. 1

Rock Port
176 acres

SMITH, JOHN
Rt. 1

Pearl
240 acres

SMITH, JOHN C. Pittsfield
Rt. 3 566 acres

SMITH, JOHN C. Pittsfield
Rt. 3

SMITH, JOHN C. Pittsfield
Rt. 3

SMITH, JOHN W. Pleasant Hill
Rt. 2 4 acres

SMITH, KENNETH K. Pittsfield
Rt. 2 120 acres



SMITH, LAWRENCE Pittsfield
Rt. 3 400 acres

SMITH, LOGAN New Canton
Rt. 1 160 acres

SMITH, LOGAN New Canton
Rt. 1 19 7 acres

SMITH, MARSHALL D.
Rt. 1

New Canton
160 acres

SMITH, O. C.
Rt. 1

Pittsfield
166 acres



SMITH, MIKE
Rt. 1

Kinderhook
60 acres

SMITH, OREN K.
Rt. 1

Pearl
338 acres

SMITH, MIKE L.
Rt. 2

Pittsfield
80 acres

SMITH, OWEN G.
Rt. 1

Rock Port
76 acres

SMITH NOVELTY SHOP

Rock Port

SMITH, PAUL
Rt. 2

Pearl
87 acres

SMITH, R. E.
Rt. 1

Pittsfield
12 acres

SMITH, ROSS
Rt. 2

Griggsville
266 acres

SMITH, RAY H.
Rt. 1

Nebo
40 acres

SMITH, C. RUSSELL
Rt. 1

Pittsfield
94 acres

SMITH, RAY L.
Rt. 1

Pittsfield
80 acres

SMITH, TONY
Rt. 3

Pittsfield
80 acres

SMITH, RICHARD
Rt. 2

Baylis
196 acres

SMITH, WAYNE
Rt. 2

Baylis
80 acres

SMITH, WAYNE
Rt. 2

Baylis
80 acres

SMITH, WILLIAM H.

Pleasant Hill
148 acres

SMITH, J. WES
Rt. 1

Pittsfield
230 acres



SMITH, WILLIAM H.
Rt. 2

Barry
200 acres

SMITH, WESS J.
Rt. 1

Pittsfield
132 acres

SMITH, WINFRED D.
Rt. 2

Pleasant Hill
106 acres

SMITH, WILMER E.
Rt. 2

Pittsfield
160 acres

SMITHERS, CHARLES W.
Rt. 2

Pittsfield
23 acres

SMITHERS (CHARLES) ESTATE
Rt. 1
Pearl
165 acres

SMITHERS, JESS H.
Pit2
Pittsfield
120 acres

SNEADEN, ERNEST
Rt. 1
Pittsfield
13 acres

SNEEDEN, ARTHUR E.
Rt. 1
Pittsfield
130 acres

SNEEDEDN, BESSE
Rt. 2
Griggsville
160 acres

SNEEDEN, DEAN E.
Rt. 3
Pittsfield
70 acres

SNEEDEN, E. WAIDE
Rt. 3
Pittsfield
99 acres

SNEEDEN, ESTELLA
Rt. 1
Pittsfield
3 acres

SNEEDEN, LEWIS
Rt. 1

Pittsfield
40 acres

SNEEDEN, WADE
Rt. 1

Pittsfield
120 acres

SNEEDEN, LEWIS
Rt. 1

Pittsfield
80 acres



SNEDDEN, EMMETT
Rt. 1

Pittsfield
178 acres



SNEEDEN, LEWIS
Rt. 1

Pittsfield
80 acres

SNEEDEN, ESTELLA
Rt. 1

Pittsfield
280 acres

SNEEDEN, LEWIS
Rt. 1

Pittsfield
120 acres

SNEDDEN, EVA
Rt. 1

Pittsfield
46 acres

SNODGRASS, CLARK
Rt. 1

Hull
40 acres

SNODGRASS, MAURICE C.
Rt. 1

Hull
1 acre

SNYDER, CHAS. L.
Rt. 1

Rock Port
174 acres

SNYDER, HOMER
Rt. 1

Rock Port
7 acres

SOMMERS, BULAH
Rt. 2

Pittsfield
106 acres

SOMMERS, FLOYD
Rt. 1

New Canton
53 acres

SOWERS, ANN
Rt. 3

Pittsfield
133 acres

SOWERS, EARL
Rt. 1

Pearl
255 acres

SOWERS, HUBERT
Rt. 1

Pearl
160 acres

SOWERS, JOHN G.
Rt. 1

Pearl
63 acres

SPANGENBERG, PAUL E.
Rt. 2

Pittsfield
½ acre

SPANN, W. E.
Rt. 1

Pittsfield
80 acres

SPARKS, HARRY
Rt. 1

Baylis
80 acres



SPARKS, MRS. OLIVE
Rt. 1

Pittsfield
5 acres

SPARKS, W. G.
Rt. 3

Pittsfield
1 acre

SPEARS, R. L.
Rt. 1

Chambersburg
115 acres

SPERRY, BEN
Rt. 3

Pittsfield
180 acres



SPRINGER, LOREN
Rt. 1

Pittsfield
120 acres

SPRAGUE, JOHN
Rt. 1

Hull
175 acres

STAFF, HUBERT
Rt. 1

Barry
160 acres

SPRAGUE, JOHN
Rt. 1

Hull
350 acres

STANLEY, CHRIS
Rt. 1

Pearl
80 acres

SPRING CREEK LUMBER CO.

Pleasant Hill

STANLEY, ORA
Rt. 1

Pearl
80 acres

STARK, JOHN H. SR. Nebo
Rt. 1 300 acres

STARK NURSERIES Atlas & Rock Port

STARK, WILBERT Nebo
Rt. 2

STARKS ESTATE Pittsfield
Rt. 8 acres

STARKS, IDA Nebo
Rt. 2 154 acres

STARKS, KENNETH Nebo
Rt. 80 acrea

STARKS, WM. Nebo
Rt. 2 84 acres

STARMAN, ARTHUR E.
Rt. 2

Rock Port
10 acres

STAUFFER, W.T. & MINA
Rt. 2

Baylis

STAUFFER, IVA
Rt. 2

Baylis
20 acres

STAUFFER, W.T. & MINA
Rt. 2

Baylis
290 acres

STAUFFER, IVA
Rt. 2

Baylis
80 acres

STEARNS, CHARLES F.
Rt. 2

Barry
66 acres

STAUFFER, W. T.

Baylia
7 acres

STEARNS, GEORGE D.
Rt. 1

New Salem
180 acres

STEERS, W. GLEN
Rt. 2

Barry
270 acres

STEVENSON, VINCENT
Rt. 1

Pittafield
206 acres

STEINBERG, EDWARD
Rt. 1

Pleasant Hill
154 acres

STEWART, H. E.
Rt. 2

Nebo
200 acrea

STEVENS, DELBERT W.
Rt. 1

New Canton
10 acres

STICKHOST, EDWARD W.
Rt. 1

Barry
100 acres

MIKE STEVENS & SON-Lumber Dealer-Trucking
Sawing, Logging-Bull Dozing - Chambersburg

STICKHOST, ROY L.
Rt. 1

Baylis
90 acres

STICKMAN, CHARLES H. Griggsville
Rt. 1 80 acres

STICKMAN, RAY Griggsville
Rt. 1 75 acres

STICKMAN, EARL Pittsfield
Rt. 3 190 acres

STILL, RILEY Baylis
Rt. 2 150 acres

STICKMAN, FRANK L. Baylis
Rt. 2 139 acres

STINEBAKER, ELMER Chambersburg
Rt. 1 180 acres

STICKMAN, GEORGE ELMER Pittsfield
Rt. 2 110 acres

STIWELL, CLAUDE Pearl
Rt. 1 95 acres

STOCKFARM, W. W. Pittsfield
Rt. 1

STOCKFARM, W. W. Pittsfield
Rt. 2

STOCKFARM, W. W. Pittsfield
Rt. 1

STOCKFARM, W. W. Pittsfield
Rt. 2

STOCKFARM, W. W. Pittsfield
Rt. 1

STOCKFARM, W. W. Pittsfield
Rt. 2

STOCKFARM, W. W. Pittsfield
Rt. 1

STOCKFARM, W. W. Pittsfield
Rt. 1

STOCKFARM, W. W.
Rt. 1

Pittsfield
3000 acres



STOLTE, FRANK G.
Rt. 1

Hull
153 acres

STOLTE, ALBERT J.
Rt. 1

Hull
200 acres



STOLTE, HAROLD J.
Rt. 1

Hull
292 acres

STOLTE & DANHAUS ESTATE
Rt. 1

Kinderhook
191 acres

STOLTE, W. A.
Rt. 1

Hull
178 acres

STOLTE & DANHAUS ESTATE
Rt. 1

Kinderh ook
200 acres

STONE, ARTHUR
Rt. 2

Pittsfield
200 acres

STONE, HOMER
Rt. 1

Nebo
35 acres

STONE, ROY E.
Rt. 2

Nebo
200 acres

STONE, STANLEY
Rt. 1

Pittsfield
480 acres

STONER, FRANK
Rt. 2

Griggsville

STONER, FRANK
Rt. 2

Griggsville
121 acres

STONER, LOREN
Rt. 1

Pittsfield
200 acres

STORHER ESTATE
Rt. 1

Barry
90 acres

STOTTLEMEYER, PEARL F.
Rt. 1

New Canton
160 acres

STOUT, FORBA
Rt. 2

Pittsfield
80 acres

STRAUS ESTATE
Rt. 2

Baylis
200 acres

STRAUS, FRED
Rt. 2

Baylis
240 acres

STRAUS, FRED
Rt. 2

Baylis

STRAUS, GEORGE F.
Rt. 2

Baylis
81 acres



STRAUS, HAROLD
Rt. 1

Griggsville
130 acres

STRAUS, HAROLD
Rt. 1

Griggsville

STREB, EVERETT
Rt. 2

Pleasant Hill
19½ acres

STROHEKER, HENRY
Rt. 1

Barry
195 acres



STRUBINGER, ADRIAN
Rt. 2

Barry
175 acres

STROTHER, MRS. D. W.
Rt. 1

Kinderhook
1¼ acres

STRUBINGER, ADRIAN
Rt. 2

Barry

STROTHER, H. E.
Rt. 1

Griggsville

STRUBINGER, AVA
Rt. 3

Pittsfield
80 acres

STROTHER, H. E.
Rt. 1

Griggsville
540 acres

STRUBINGER, AVA & EMENTH
Rt. 1

Pittsfield
160 acres

STRUBINGER, AVA & EMMETT
Rt. 3

Pittsfield
200 acres

STRUBINGER ESTATE
Rt. 1

New Canton
245 acres

STRUBINGER, CHAS.
Rt. 3

Pittsfield
260 acres

STRUBINGER, LORAIN
Rt. 2

Barry
138 acres

STRUBINGER, E.J. & AVA
Rt. 2

Barry
420 acres

STRUBINGER, WALTER L.
Rt. 3

Pittsfield
80 acres

STRUBINGER ESTATE
Rt. 3

Pittsfield
360 acres



STRUBINGER, WALTER
Rt. 1

New Canton
160 acres

STRUBINGER, WALTER
Rt. 2

El Dara
416 acres

SUTTON, FRANK
Rt. 2

Pleasant Hill
80 acres

SUHLING, J. ADRIAN
Rt.

Pearl
32 acres



SUTTON, FRANK & DOT
Rt. 2

Pleasant Hill
160 acres

SULLIVAN, J. H.
Rt. 2

Pittsfield
53 acres

SUTTON, IRA G.
Rt. 1

Barry
93 acres

SUTTON, EVERETT
Rt. 1

Pleasant Hill
40 acres

SUTTON, LOUIS A.
Rt. 2

Pleasant Hill
300 acres

SUTTON, LOUIS A. Pleasant Hill
Rt. 2

SWAIN BROS. New Canton
Rt. 2 70 acres

SWAIN BROS. New Canton
Rt. 1 225 acres

SWAIN BROS. New Canton
Rt. 2 170 acres

SWARTZ, CECIL Pittsfield
Rt. 1 50 acres



SWARTZ, JOHN E. Pittsfield
Rt. 1 403 acres

SWARTZ, JOHN E. Pittsfield
Rt. 1 403 acres

SWARTZ, VINCENT Pearl
Rt. 1 120 acres

SWARTZ, VINCENT G.
Rt. 1

Pittsfield
247 acres

SWEETING, ARTHUR
Rt. 1

Chambersburg
157 acres

SWEETING, CLEMMIE
Rt. 2

Griggsville
120 acres

SWEETING, GEORGE
Rt.

Perry
160 acres

SYRCLE, J. N.
Rt. 1

Barry
10 7 acres

SYRCLE, MERLE A.
Rt. 2

Barry
80 acres

SYRCLE, MARY
Rt. 1

Pittsfield
164 acres

MISS. VALLEY CHRISTIAN SERVICE CAMP Nebo

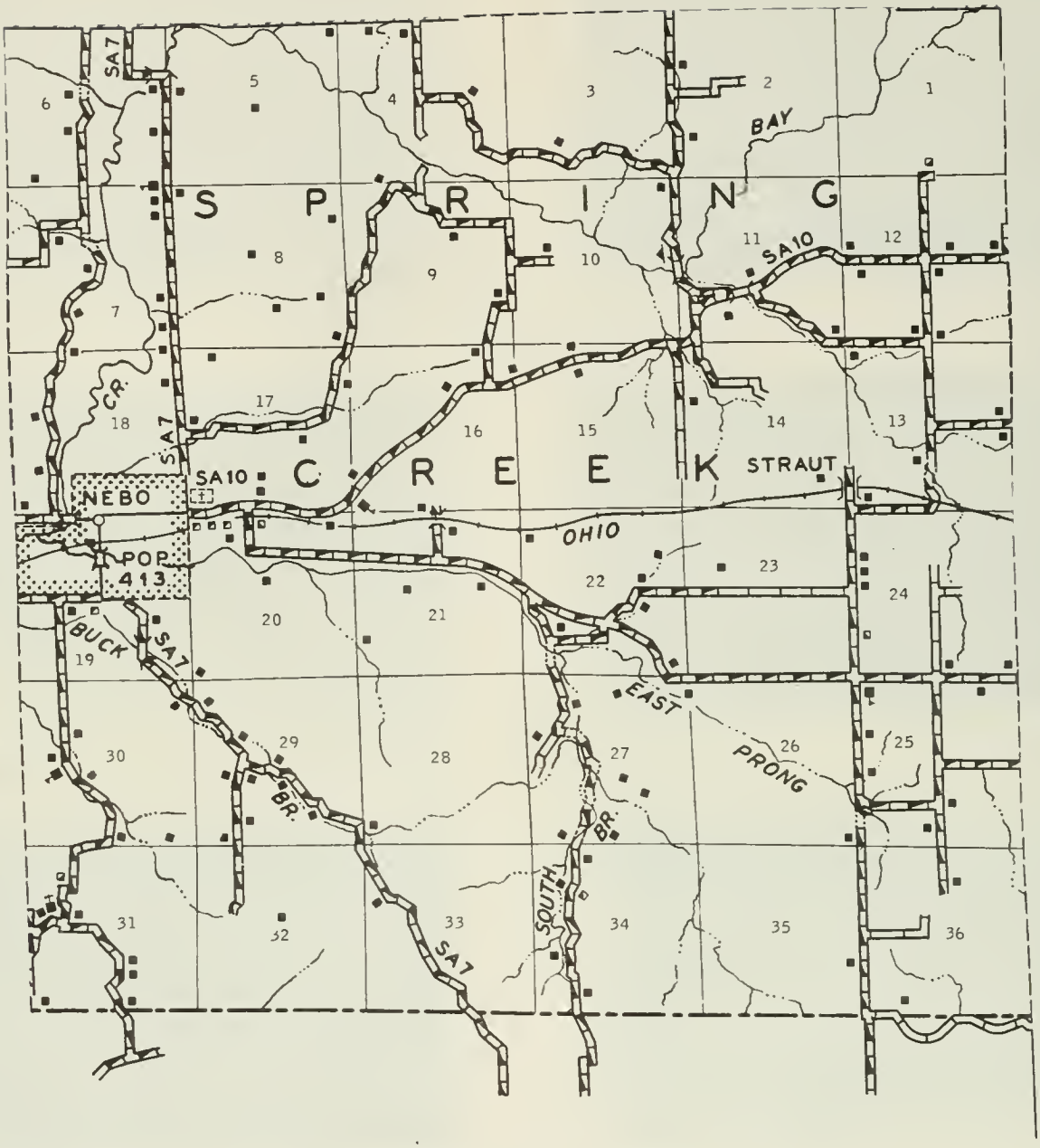

R 3 W

90° 45'

PREPARED BY THE

BUREAU OF RESEARCH AND PLANNING

DIVISION OF HIGHWAYS

DEPARTMENT OF PUBLIC WORKS & BUILDINGS

IN COOPERATION WITH THE

U.S. DEPARTMENT OF COMMERCE

BUREAU OF PUBLIC ROADS

SCALE

0 1 2 3 4 MILES

STROUT

Another community in Spring Creek Township is Strout, a village of 72 inhabitants. It, also, is located on the Chicago & Alton Railroad. The village was laid out in 1872 and at first was called Stewart.

BAPTIST CHURCH Nebo

CHRISTIAN CHURCH Nebo

SIDEVIEW SCHOOL Nebo

ELEMENTARY & HIGH SCHOOL Nebo

OLD BAPTIST SCHOOL Nebo

NEBO CEMETERY Nebo

CLOVER SCHOOL-Dist.34 Nebo



ALLISON CEMETERY Nebo



FRANKLIN SCHOOL Nebo

NEBO WATER WORKS & DEPOT Nebo

TAYLOR, EVA (ESTATE)
Rt. 1

Rock Port
174 acres

TAYLOR, JOHN H.
Rt. 1

Pittsfield
4 Lots



TAYLOR, FLOYD M.
Rt. 2

Barry
150 acres

TAYLOR, LEE A.
Rt. 2

Pearl
40 acres

TAYLOR, HOMER
Rt. 1

Pittsfield
35 acres

TAYLOR, MERVIN
Rt.

Perry
264 acres

TAYLOR, JACK T.
Rt. 1

New Salem
303 acres

TAYLOR, MERVIN

Perry
264 acres

TAYLOR, PAUL
Rt. 2

Pittsfield
110 acres

THARP, WILLIAM C.
Rt. 2

Rock Port
216 acres

TAYLOR, WILLIAM P.
Rt. 2

Griggsville
80 acres

THIELE BROS.

Griggsville
183 acres

TEDROW, FLAUD
Rt. 2

Baylis
92 acres

THIELE, OLIVER
Rt. 1

Chambersburg
135 acres

TELLING, A. B.
Rt. 1

Chambersburg
160 acres

THOMAS, BERT
Rt. 1

New Canton
125 acres

THOMAS, C. H. Pleasant Hill
½ acre

THOMPSON, SAM New Canton
Rt. 2 470 acres

THOMPSON, ARCHIE & JENNIE Chambersburg
Rt. 1 93 acres

THOMPSON, WARREN Pearl
Rt. 1 33 acres

THOMPSON, IRVING G. Chambersburg
Rt.1 90 acres

THURMON, BASIL Pittsfield
Rt. 2 80 acres

THOMPSON, MRS. JOHN K. Perry
Rt. 24 acres

THURMON, NEAL Pearl
Rt.1-Reg. Hampshire Hogs 180 acres

TICE, JOHN — Bee Creek
Rt. 1 — 51 acres

TITTSWORTH, FRED — New Canton
Rt. 1 — 200 acres

TIMMONS, OPAL & ELLA — Kinderhook
Rt. 1 — 160 acres

TITTSWORTH, JESSE D. — New Canton
Rt. 1 — 42 acres

TITTSWORTH, ALFRED — Barry
Rt. 2 — 79 acres

TOBIAS, CRANVILLE — Pleasant Hill
Rt. 2-Gerald Shaw, Tenant — 180 acres

TITTSWORTH, CLIFFORD T. — Barry
Rt. 1 — 80 acres

TOBIAS, GRANVILLE — Rock Port
Rt. 2 — 98 acres

TOBIAS, GRANVILLE
Rt. 2

Rock Port
46 acres

TORRENS, CINA
Rt. 2

Barry
160 acres

TOLBERT, MRS. C. R.
Rt. 1

Chambersburg
100 acres

TOTOH, GEORGE
Rt. 3

Pittsfield
160 acres

TOOLEY, HAROLD
Rt. 1

Kinderhook
40 acres

TRADING POST

Pittsfield

TORRENS, CINA
Rt. 2

Barry
60 acres

TRAUTWEIN, CHARLIE
Rt. 1

Kinderhook
101 acres

TRAUTWEIN, LENA
Rt. 1

New Canton
160 acres

TRAUTWEIN, RAYMOND, JR.
Rt. 2

Barry
10 acres

TREPTON, FRED
Rt. 2

New Canton
136 acres

TRIMBLE, JACK W.
Rt. 1

Kinderhook
1 acre

TRIMBLE, HELEN
Rt. 1

Kinderhook
172 acres

TROUTNER, MRS. TOM
Rt. 1

Rock Port
¾ acre

TRIPLETT, EMMETT W.
Rt. 2

Rock Port
2 acres

TUCKER, RUSSELL
Rt. 1

Chambersburg
140 acres

TUCKER, RUSSELL — Chambersburg
Rt.1-Reg. Brown Swiss Bulls — 120 acres

TUCKER, RUSSELL — Chambersburg
Rt. 1

TUNGET, W. L. — Pittsfield
Rt. 3 — 230 acres

TUOHY, MRS. HERBERT A. — Rock Port
Rt. 2 — 350 acres

TURNBAUGH, FRANK I. — Pleasant Hill
Rt.1-L.B.Turnbaugh, Tenant — 103 acres

TURNBRUGH, GUY J. — Nebo
Rt. 1 — 240 acres

TURMBEAUGH, GUY — Nebo
Rt.

TURMBEAUGH, GUY — Nebo
Rt. 1 — 110 acres

TURNBAUGH, MARVIN R.
Rt. 2

Nebo
160 acres

TURNBULL ESTATE
Rt. 2

Griggsville
220 acres

TURNBAUGH, OTHO
Rt. 2

Nebo
240 acres

VALEU, LEWIS R.
Star Rt.

Pleasant Hill
40 acres

TURNBAUGH, OTHO
Rt. 2

Nebo

VANCIL, FRED E.
Rt. 1

Pleasant Hill
250 acres

TURNBULL, ARTHUR F.
Rt. 2

Griggsville
160 acres

VANNATTI, OTTO
Rt. 1

New Salem
[illegible]0 acres

Van WINKLE, M. E. — Hull
Rt. 1 — 240 acres

VAUGHAN, EARL — Pearl
Rt. 1 — 6 acres

VAUGHAN, EARL — Bee Creek
Rt. 1 — 126 acres

VAUGHN, MAXINE — Pleasant Hill
Rt. 1 — 60 acres

VAN ZANDT, (ESTATE) — Baylis
Rt. 2 — 240 acres

VAN ZANDT ESTATE — Baylis
Rt.2-Harry Secrest, Tenant — 102 acres

VAN ZANDT, (ESTATE) — Baylis
Rt. 2 — 4 acre

VEIHL, LENA B. — Pittsfield
Rt. 3 — 270 acres

VETTE, WILLIAM
Rt. 2

Pleasant Hill
160 acres

VINCENT, VOLUM C.
Rt. 1

Kinderhook
510 acres

VICKROY, HOMER E.
Rt. 1

Pittsfield
240 acres

VOSE, CHARLES WILLIAM
Rt

Perry
20 acres

VINCENT, VOLUM C.
Rt. 1

Kinderhook
160 acres

VOSE, CHARLES

Perry
20 acres

VINCENT, VOLUM C.
Rt. 1

Kinderhook
160 acres

VOSE, JOHN D.
Rt. 1

Chambersburg
100 acres

VOLLBRACHT, ARTHUR E.
Rt. 2

Barry
30 acres

VOLBRACHT, ART
Rt. 1

New Canton
80 acres

VOLLBRACHT, GLADYS
Rt. 1

New Canton
40 acres

VOLLBRACHT, GLADYS
Rt. 1

New Canton
145 acres

VOSHALL, J. M.
Rt. 1

Griggsville
140 acres

VOSHALL, JAMES
Rt. 1

Pearl
170 acres

WACKERMAN, VIOLA E.
Rt. 3

Pittsfield
160 acres

WADE, CHARLES D.
Rt. 2

Griggsville
200 acres

WADE, GEO. Pittsfield
Rt. 1 11 acres

WADE, LIZZIE Griggsville
Rt. 2 40 acres

WADE, SAMUEL & JULIET Griggsville
Rt. 2 190 acres

WAGNER, DENNIS Chambersburg
Rt. 1 160 scres

WAGNER, DENNIS Chambersburg
Rt. 1 40 acres

WAGNER, FLOYD F. Griggsville
4½ acres

WAGNER, FLOYD Griggsville
Rt. 1 450 acres



WAGNER, JOHN Baylis
Rt.2-Limestone Hauled & Spread 200 acres

WAGNER, JOHN
Rt. 2

Baylis

WAGNER, JOHN
Rt. 2

Baylis

WAGNER, MRS. MARY
Rt. 1

Chambersburg
87 acres

WAGNER, WADE
Rt. 1

Chambersburg
25 acres

WAGNER, WADE
Rt. 1

Chambersburg
120 acres

WAGY, LILLIAN P.
Rt. 2

Barry
154 acres

WAGGONER, OSCAR
Rt. 1

Pleasant Hill
80 acres

WAGGONER, OBIE
Rt. 2

Pearl
60 acres

WAINMAN, L. H. — Valley City, 40 acres

WALCH, ELLIS, Rt. 1 — Kinderhook, 50 acres

WAITE, WESLEY, Rt. 1 — Griggsville, 20 acres

WALCH, ELLIS, Rt. 1 — Kinderhook, 212 acres

WAITE, WESLEY, Rt. 1 — Griggsville, 160 acres

WALCH, FRED, Rt. 1 — Hull, 160 acres

WAITE, WESLEY P., Rt. 1 — Griggsville, 243 acres

WALKER, CHARLES, Rt. 1 — Chambersburg, 220 acres

WALKER, FLORENCE
Rt. 1

Chambersburg
80 acres

WALKER, L. E.
Rt. 1

Pearl
80 acres

WALKER, GERALD
Rt. 1

New Canton
80 acres

WALKER, NELLIE A.
Rt. 1

Hull
260 acres

WALKER, JACK
Rt. 1

Chambersburg
130 acres

WALKER, MRS. R. L.
Rt. 1

Griggsville

WALKTER, LOUIS
Rt. 1

Hull
1 acre

WALKER, MRS. R. L.
Rt. 1

Griggsville
165 acres

WALKER, SMITH
Rt. 1

Pleasant Hill
254 acres

WALMSLEY, VIRGIL R.
Rt. 2

Baylis
120 acres

WALK, GEO. W.
Rt. 1

Pearl
1½ acres

WALLACE, EVERETT
Rt. 1

New Canton
320 acres



WALL, CARL J.
Rt. 2

Nebo
120 acres

WALTON, W. M.
Rt. 2

Rock Port
38 acres

WALL, TOM
Rt. 1

Nebo
80 acres

WARD, CHARLES
Rt. 3

Pittsfield
80 acres

WALSTON, DEE
Rt. 1

Pleasant Hill
120 acres

WALSTON, SARAH
Rt. 1

Nebo
200 acres



WALSTON, VIRGIL
Rt. 1

Nebo
400 acres

WALTMAN, LOUIS
Rt. 2

Pleasant Hill
200 acres

WARD, CARSON
Rt. 1

Hull
530 acres

WARD, ERNEST H.
Rt. 2

New Canton
200 acres

WARD, ERNEST
Rt. 1

Barry
65 acres



WARD, EARL
Rt. 2

Barry
169 acres

WARD, EDWARD C. Barry
Rt. 2 105 acres

WARD, JOE Barry
Rt. 1 94 acres

WARD, FRANK Pleasant Hill
Rt. 1 130 acres

FLOYD R. WARD & PAUL W. BAKER Pittsfield
Rt. 2 148 acres

WARD, GERTRUDE Hull
Rt. 1 253 acres

WASSELL, CARL Pittsfield
Rt. 2 220 acres

WARD, GERTRUDE New Canton
Rt. 2-Reg. Jersey Cattle 160 acres

WASSELL, H. GAY Pittsfield
Rt. 2 52¾ acres

WATERS, ALFRED
Rt. 1

Griggsville
200 acres

WATERS, LYNDLE
Rt. 1

Chambersburg

WATTERS ORCHARD

Pearl

WATERS, LYNDLE
Rt. 1

Chambersburg
160 acres

WASSON, JOE N.
Rt. 1

Kinderhook
200 acres



WATERS, HARRY
Rt. 1

New Canton
80 acres

WASHINGTON, CHARLES
Rt. 2

Barry
40 acres

WATTERS, EVERETT
Rt. 1

Hull
252 acres

WATERS, W. M.
Rt. 2

Baylis
320 acres

WATSON VERTANESIAN & RHOADES
Rt. 2

Pittsfield
1 acre

WATERS, RUSSELL
Rt. 2

Baylis
485 acres

WATSON, GERTRUDE
Rt. 1

New Canton
86 acres



WATKINS, LEE
Rt. 2

Barry
20 acres

WEAVER, WILLIAM W.
Rt. 3

Pittsfield
172 acres

WATTS, BEN
Rt. 1

Pittsfield
35 7 acres

WEAVER, WILLIAM & IDA

Nebo
62 acrea



WEAVER, DENNIS — Nebo
Rt. I — 60 acres

WEAVER, RAYMOND — Pittsfield
Rt. 3

WEAVER, RAYMOND — Pittsfield
Rt. 3 — 67 acres

WEAVER, MADALENE & ROSALIE DAVIS — Nebo
Rt. 1 — 60 acres

WEBB, DELBERT — Pleasant Hill
Rt. — 19 acres

WEBB, ORVILLE S. — Pleasant Hill
Star Rt. — 20 acres

WEBEL, ALBERT H. — Chambersburg
Rt. 1 — 306 acres

WEBEL ESTATE — Chambersburg
Rt. 1 — 40 acres

WEBEL, DAVID
Rt. 3

Pittsfield
160 acres

WEBEL, DAVE
Rt. 2

Baylis
576 acres

WEBEL, DAVE
Rt. 2

Baylis

WEBEL, JOHN
Rt. 1

Griggsville
60 acres

WEBEL, MRS. ROSS
Rt. 1

Chambersburg
160 acres

WEBEL, MRS. ROSS
Rt. 1

Chambersburg

WEBEL, WALTER C.
Rt. 3

Pittsfield
160 acres

WEBER, EARL
Rt. 2

Pittsfield
20 acres

WEBSTER, CLYDE D.
Rt. 2

Nebo
15 acres

WEBSTER LIME QUARRY

Pleasant Hill



WEBSTER ESTATE
Rt. 1

Pleasant Hill
240 acres

WEBSTER, STELLA

Pleasant Hill
270 acres

WEBSTER, JOHN
Rt. 1

Pleasant Hill
80 acres

WEBSTER, TURNER
Rt. 1

Pearl
68 acres

WEBSTER, JOHN
Rt. 2

Pleasant Hill
1 acre

WEISENBERGER, GLADYS
Rt. 1

Hull
120 acres

WEIR, BEATRICE
Rt. 2

Nebo
40 acres

WELLENGRIDER, CLYDE
Rt. 1

Chambersburg
120 acres

WEISE, GEO.
Rt. 2

New Canton
390 acres

WELLER, H. O.
Rt. 3

Pittsfield
50 acres

WELBOURNE, WILLIAM
Rt. 2

Barry
80 acres

WELLS, JAMES H.
Rt. 2

Barry
17¼ acres

WELCH, MAUD
Rt. 1

Rock Port
90 acres

WELLS, MAX T.
Rt. 1

Pleasant Hill
121½ acres

WELLS, MAX T. Pleasant Hill
Rt. 2 500 acres

WELLS, MAX T. Pleasant Hill
Rt. 2 120 acres

WELLS, PEARL G. Barry
Rt. 2 10 acres

WELLS, DR. RUSSELL P. Pleasant Hill
Star Rt. 1 acre

WELLS, DR. RUSSELL P. Pleasant Hill
Rt.-Star 197 acres

WELLS, DR. RUSSELL P. Pleasant Hill
Star Rt.Smith Walker, Tenant 197 acres

WELLS, DR. RUSSELL Pleasant Hill
Rt. 2 160 acres

WENDLING, CLIVE Chambersburg
Rt. 1 50 acres

WENDLING, CHARLES — Griggsville, 112 acres

WENDLING, IRA, Rt. 2 — Griggsville, 191 acres

WENDLING, IRA D., Rt. 2 — Griggsville, 40 acres

WENDLING, VICTOR, Rt. 2 — Griggsville

WENDORFF, WILLIAM H., Rt. 1 — Barry, 3 acres

WEST, R.E. & MIKE, Rt. 3 — Pittsfield, 40 acres

WEST, R.E. & MIKE, Rt. 3 — Pittsfield, 120 acres

WEST, R.E. & MIKE, Rt. 3 — Pittsfield, 80 acres

WEST, R.E. & MIKE
Rt. 3

Pittsfield
66 acres

WESTFALL, ARTHUR
Rt.

Valley City
1 acre

WESTLAKE, EDNA
Rt. 1

Pittsfield
120 acres



WEST PIKE COMMUNITY UNIT 2
Population 250

Kinderhook



VEIHL, LENA
Rt. 3

Pittsfield

WHARTON, JOHN
Rt. 2

Griggsville

WHARTON, JOHN
Rt. 2

Griggsville
280 acres

WHEELAN, SCULLY J.
Rt. 2

Barry
120 acres



WHEELER, BEN
Rt. 1

Pearl
130 acres



WHEELER, R. C.
Rt. 2

Pearl
[illegible] acres

WHEELER, CECIL
Rt. 2

Pearl
60 acres

WHEELER, WEAVER
Rt. 1

Pearl
163 acres



WHEELER, DOLA
Rt. 2

Pearl
100 acres

WHEELER, WARREN
Rt. 2

Pearl
40 acres

WHEELER, I. W.
Rt. 1

Pittsfield
100 acres

WHEELER, WEAVER
Rt. 1

Pearl
80 acres

WHEELOCK, CLARENCE — Hull
Rt. 1 — 160 acres

WHEELOCK, COYNE — Hull
Rt. 1 — 255 acres

WHELLOCK, JOHN — Hull
Rt. 1 — 130 acres

WHIPKEY, JANE M. — Rock Port
Rt. 1 — ½ acre

WHITE, CHARLIE A. — Baylis
Rt. 1 — 86 acres

WHITE, MRS. GEO. — Pittsfield
Rt. 3 — 101 acres

WHITE, HARRY M. — Baylis
Rt. 1 — 140 acres

WHITE, HARRY — Griggsville
Rt. 1 — 89 acres

WHITE, JAMES S.
Rt. 2

Pleasant Hill
80 acres



WHITE, MRS. JOHN F.
Rt. 2

Pleasant Hill
99½ acres

WHITE, LEE
Rt. 1

Baylis
67 acres

WHITE, ROBERT R.
Rt. 1

Chambersburg
120 acres

WHITMYRE, E. E.
Rt. 2

Pittsfield
½ acre

WRIGHT, ELLIOTT H.
Rt. 1-Reg. Milking Shorthorns

Pittsfield
520 acres

WRIGHT, WALDO
Rt. 1

Pittsfield
115 acres

WRIGHT, WALDO
Rt. 1

Pittsfield
385 acres

WHITAKER, ELMER
Rt. 2

Baylis
160 acres

WHITMORE, E. L.
Rt. 2

Baylis
200 acres



WISMAN, WM
Rt. 1

Pearl
131 acres

WILKINS, LAWRENCE E.
Rt. 2

Rock Port
93 acres

WILKINS, RUSSELL
Rt. 1

Nebo
200 acres

WILKINS, RUSSELL
Rt. 1

Nebo

WIKE, CHLOE
Rt. 1

New Canton
160 acres

WILLARD, JESS
Rt. 2

Nebo
40 acres

WILLARD, LOREN
Rt. 2

Pittsfield
410 acres

WILLARD, LOREN
Rt. 1

Pittsfield

WILLARD, ORA L.
Rt. 2

Pittsfield
210 acres

WILLARD, WAYNE L.
Rt. 3

Pittsfield
160 acres

WILLENBURG, CLIFT
Rt. 1

Pittsfield
240 acres

WILLS, GLENN W.
Rt. 2

Pittsfield
188 acres

WILLIAMS, A. CLAY
Rt. 2-W. Lowe, Ten.-Reg. Short Horns

Pittsfield
260

WILLIAMS, A. CLAY
Rt. 1

Pittsfield
240 acres

WILLIAMS, A. CLAY — Pittsfield
Rt. 1

WILLIAMS, CLAY A. — Griggsville
Rt. 1 — 280 acres

WILLIAMS, ARTHUR C. — Pleasant Hill
Rt. 2 — 47½ acres

WILLIAMS, DAVID & WAYNE — Griggsville
Rt. 1 — 250 acres

WILLIAMSON, B. U. — Rock Port
Rt. 1 — 160 acres

WILLIAMS, DAVID & WAYNE — Griggsville
Rt. 1

WILLIAMS, C. F. — Pittsfield
Rt. 1 — 92 acres



WILLIAM, EUGENE — New Canton
Rt. 1 — 7½ acres

WILLIAMSON, FRANK
Rt. 1

New Salem
80 acres

WILLIAMS, JOSEPH M.
Rt. 2

Barry
120 acres

WILLIAMS, LEONARD J.
Rt. 1

New Canton
80 acres

WILLIAMSON, MIKE
Rt. 3

Griggsville
237 acres

WILLIAMS, RAY
Rt. 2

Rock Port
150 acres

WILLIAMS, RAY
Rt. 1

Rock Port

WILLIAMS, RAY
Rt. 2

Rock Port
240 acres

WILLIAMS, RAY
Rt. 1

Rock Port
160 acres

WILLIAMS, ROBERT J.
Rt. 2

Pittsfield
70 acres

WILSON, WILLIAM H.

Valley City
1 acre

WILLIAMSON, V. G.
Rt. 1

New Salem
340 acres

WILLSEY, MRS. C. L.
Rt. 2

Pittsfield
50 acres

WILSON
Rt. 1

Baylis
80 acres

WILLSEY, MRS. C. L.
Rt. 2

Pittsfield
120 acres

WILSON, LOYD
Rt. 2

Baylis
360 acres

WILLS, LESLIE B.
Rt. 3

Pittsfield
160 acres

WILLSEY, JACK L.
Rt. 2

Pittsfield
14 acres

WILSEY, LESTER

Summer Hill
90 acres



WINANS, CLAUD F.
Rt. 2

Pittsfield
80 acres

WINANS, VINTON & LYNDEL
Rt. 2

Barry
200 acres

WINDORFF, WILLIAM H.
Rt. 1

Barry
150 acres

WINDMILLER, A. W.
Rt. 1

Pleasant Hill
123 acres

WINDMILLER, DALE
Rt. 2

Griggsville
167 acres

WINDMILLER, DALE
Rt.-Box 506

Griggsville
City Lot

WINDMILLER, JAKE
Rt. 2

Barry
80 acres

WINDMILLER, WAYNE
Rt. 1

Pleasant Hill
300 acres

WINNER, LAWRENCE
Rt. 2

Barry
160 acres

WINSTON, LEROY
Rt. 2

Pittsfield
80 acres

WINTERS, HERMAN

Summer Hill
70 acres

WITHUS, WM.
Rt. 1

Pleasant Hill
160 acres

WITHUS, WM.
Rt. 1

Pleasant Hill
189 acres

WITMYER, BEN
Rt. 3

Pittsfield
80 acres

WIHY, J. M.
Rt. 1

Nebo
172 acres

WOODRUFF, MAGGIE
Rt. 1

Barry
44 acres

WISE, W. J.
Rt. 1

Barry
140 acres

WOODWARD, GROVER CLEVELAND
Rt. 1

New Salem
80 acres

WYATT, HURSCHEL W.
Rt. 1

Barry
1¼ acres

WOOLFOLK, EDGAR S.
Rt. 2

Pleasant Hill
80 acres

WOODLOCK, ALBERTA
Rt. 1

New Salem
120 acres

WOOLFOLK, NEVA K.
Rt. 2

Pleasant Hill
78 acres

WOLF ESTATE
Rt. 1

Pearl
369 acres

WOMBLES, LEE
Rt. 1

Pleasant Hill
157 acres

WOMBLE, ALLIE F.
Rt.

Rock Port
2 acres



WOMBLE, LEE
Rt. 1

Rock Port
80 acres

WOMBLE, GLEN A.
Rt. 3

Griggsville
93 acres

WOMBLES, FLOYD
Rt. 1

Rock Port
352 acres

WOMBLES, GLEN
Rt. 1

Rock Port
200 acres

WOMBLE, WOODROW
Rt. 2

Rock Port
1¾ acres

WOMBLE, WILLIAM S.
Rt. 2

Rock Port
27 acres

WOODS, DALE E.
Rt. 1

Baylis
90 acres

WOOD, GEORGE R.
Rt. 1

New Canton
160 acres

WORTHINGTON, MORRISON
Rt. 2

Barry
314 acres

YAEGER, FRED A.
Rt. 1

Pittsfield
90 acres

YAEGER, MAY & NELLIE
Rt. 1

Nebo
226 acres

YAKLEY, ELMER
Rt. 2

Pittsfield
50 acres

YAKLEY, ELMER
Rt. 3

Pittsfield
160 acres

YAKLEY, ELMER W. Pittsfield
Rt. 3 50 acres

YAKLEY, ESSIE M. Griggsville
Rt. 1 240 acres

YATES, MARGARET Griggsville
Rt. 1 175 acres

YACKLEY, JOE & LYNDLE New Salem
Rt. 1 345 acres

YATES, MARGARET (MRS.) Griggsville
Rt.1-David Bennett, Jr. Tenant 10 yrs.

YATES, MARGARET (MRS.) Griggsville
Rt.1David Bennett, Jr. Tenant 540 acres

YEHGLE, FRANK Chambersburg
Rt. 1 40 acres

YECKLEY, JOE & LYNDLE New Salem
Rt. 1 160 acres

YELLIOTT, GEO.
Rt.

Milton
¼ acre

YOKEM, HENRY
Rt. 1

Rock Port
180 acres

YELLIOTT, WM.
Rt. 1

Pittsfield
208 acres

YOKEM, WM. C.
Rt. 2

Rock Port
1000 acres

YOAKUM, FRIEDA
Rt. 2

Barry
150 acres

YOKEM, WM. C.
Rt. 2

Rock Port

YOAKUM, FRIEDA
Rt. 2

Barry
160 acres

VOSHALL, THELMA
Rt. 3

Pittsfield
160 acres

YOUNGMEYER, A. W. Baylis
Rt.2-Loren Waters-Reg.Shorthorns 221 acres



ZIMMERMAN, MILBY Perry
Rt. 2

ZIMMERMAN, MILBY Griggsville
Rt. 2 279 acres

ZIMMERMAN, ROSS Baylis
Rt. 1 85 acres



ZIMMERMAN BROS. Pleasant Hill
Rt. 1 100 acres

ZUMWALT, DAVID H. Nebo
Rt. 2 3 acres

ZUMWALT, GILBERT I. Rock Port
Rt. 2 80 acres

ZUMWALT, HAL Nebo
Rt. 1 200 acres

ZUMMALT, KENNETH
Rt. 1

Pleasant Hill
102 acres

ZUMWALT, MABEL
Rt. 2

Pittsfield
19¼ acres

ZUNWALT, RHOBIE
Rt. 1

Pleasant Hill
80 acres

ZUNWALT, RHOBIE
Rt. 1

Pleasant Hill
80 acres

WILLIAM G. STRATTON

Governor

Born at Ingelside in Lake County
on February 26, 1914

PAST GOVERNORS OF ILLINOIS

Name	Date of birth	Place of birth	Inaugurated	From what county	Date of death	Place of death
Shadrach Bond, Dem	Nov. 24, 1773	Frederickstown, Md	Oct. 6, 1818	St. Clair	Apr. 12, 1832	Kaskaskia
Edward Coles, Dem	Dec. 15, 1786	Albermarle County, Va	Dec. 5, 1822	Madison	July 7, 1868	Philadelphia
Ninian Edwards, Dem[1]	Mar. 17, 1775	Montgomery County, Md	Dec. 6, 1826	Madison	July 20, 1833	Belleville
John Reynolds, Dem[2]	Feb. 26, 1788	Montgomery County, Pa	Dec. 6, 1830	St. Clair	May 8, 1865	Belleville
William L. D. Ewing, Dem[3]	Aug. 31, 1795	Logan County, Ky	Nov. 17, 1834	Fayette	Mar. 25, 1846	Springfield
Joseph Duncan, Dem	Feb. 22, 1794	Paris, Ky	Dec. 3, 1834	Morgan	Jan. 15, 1844	Jacksonville
Thomas Carlin, Dem	July 18, 1789	Fayette County, Ky	Dec. 7, 1838	Greene	Feb. 14, 1852	Carrollton
Thomas Ford, Dem	Dec. 5, 1800	Uniontown, Pa	Dec. 9, 1842	Ogle	Nov. 3, 1850	Peoria
Augustus C. French, Dem[4]	Aug. 2, 1808	Hill, N. H	Dec. 8, 1846 Jan. 8, 1849	Crawford	Sept. 4, 1864	Lebanon
Joel Aldrich Matteson, Dem	Aug. 8, 1808	Watertown, N. Y	Jan. 10, 1853	Will	Jan. 31, 1873	Chicago
William H. Bissell, Rep[5]	Apr. 25, 1811	Painted Post, N. Y	Jan. 12, 1857	Monroe	Mar. 18, 1860	Springfield
John Wood, Rep	Dec. 20, 1798	Moravia, N. Y	Mar. 21, 1860	Adams	June 11, 1880	Quincy
Richard Yates, Rep	Jan. 18, 1815	Warsaw, Ky	Jan. 14, 1861	Morgan	Nov. 27, 1873	St. Louis, Mo.
Richard J. Oglesby, Rep	July 25, 1824	Oldham County, Ky	Jan. 16, 1865	Macon	Apr. 24, 1899	Elkhart
John M. Palmer, Rep	Sept. 13, 1817	Eagle Creek, Ky	Jan. 11, 1869	Macoupin	Sept. 25, 1900	Springfield
Richard J. Oglesby, Rep[6]	July 25, 1824	Oldham County, Ky	Jan. 13, 1873	Macon	Apr. 24, 1899	Elkhart
John L. Beveridge, Rep	July 6, 1824	Greenwich, N. Y	Jan. 23, 1873	Cook	May 3, 1910	Hollywood, Calif
Shelby Moore Cullom, Rep[7]	Nov. 22, 1829	Wayne County, Ky	Jan. 8, 1877 Jan. 10, 1881	Sangamon	Jan. 28, 1914	Washington
John M. Hamilton, Rep	May 28, 1847	Union County, Ohio	Feb. 6, 1883	McLean	Sept. 23, 1905	Chicago
Richard J. Oglesby, Rep	July 25, 1824	Oldham County, Ky	Jan. 30, 1885	Macon	Apr. 24, 1899	Elkhart
Joseph W. Fifer, Rep	Oct. 28, 1840	Staunton, Va	Jan. 14, 1889	McLean	Aug. 6, 1938	Bloomington
John P. Altgeld, Dem	Dec. 30, 1847	Felters, Germany	Jan. 10, 1893	Cook	Mar. 12, 1902	Joliet
John R. Tanner, Rep	Apr. 4, 1844	Warrick, County, Ind	Jan. 11, 1897	Clay	May 23, 1901	Springfield
Richard Yates, Rep	Dec. 12, 1860	Jacksonville	Jan. 14, 1901	Morgan	Apr. 11, 1936	Springfield
Charles S. Deneen, Rep	May 4, 1863	Edwardsville	Jan. 9, 1905 Jan. 18, 1909	Cook	Feb. 5, 1940	Chicago
Edward F. Dunne, Dem	Oct. 12, 1853	Waterville, Conn	Feb. 3, 1913	Cook	May 24, 1937	Chicago
Frank O. Lowden, Rep	Jan. 26, 1861	Sunrise, Minn	Jan. 8, 1917	Ogle	Mar. 20, 1943	Tucson, Ariz.
Len Small, Rep	June 16, 1862	Kankakee	Jan. 10, 1921 Jan. 12, 1925	Kankakee	May 17, 1936	Kankakee
Louis L. Emmerson, Rep	Dec. 27, 1863	Albion	Jan. 14, 1929	Jefferson	Feb. 4, 1941	Mt. Vernon
Henry Horner, Dem[8]	Nov. 30, 1879	Chicago	Jan. 9, 1933 Jan. 4, 1937	Cook	Oct. 6, 1940	Winnetka
John H. Stelle, Dem	Aug. 10, 1891	McLeansboro	Oct. 6, 1940	Hamilton		
Dwight H. Green, Rep	Jan. 9, 1897	Ligonier, Ind	Jan. 13, 1941 Jan. 8, 1945	Cook		
Adlai E. Stevenson, Dem	Feb. 5, 1900	Los Angeles, Calif	Jan. 10, 1949	Lake		

[1] Territorial governor, 1809-1818. [2] Governor Reynolds resigned November 17, 1834, to become representative in Congress; succeeded by William L. D. Ew
[3] W. L. D. Ewing was acting Lieutenent Governor and became Governor during the interim between Governor John Reynold's resignation and election to Congress
the election of Governor Joseph Duncan. [4] Governor French was re-elected under the Constitution of 1848. [5] Governor Bissell dies March 18, 1860; succeeded by J
Wood, Lieutenant Governor. [6] Governor Oglesby resigned January 23, 1873, to become U.S. Senator; succeeded by John L. Beveridge, Lieutenant Governor. [7] C
ernor Cullom resigned February 8, 1883, to become U.S. Senator; succeeded by John M. Hamilton, Lieutenant Governor. [8] Governor Horner died October 6, 1
succeeded by John H. Stelle, Lieutenant Governor.

LEGAL HOLIDAYS IN ILLINOIS

NEW YEAR'S DAY	January 1
LINCOLN'S BIRTHDAY	February 12
WASHINGTON'S BIRTHDAY	February 22
GOOD FRIDAY	Friday immediately before Easter Sunday each year
MEMORIAL DAY	May 30
INDEPENDENCE DAY	July 4
LABOR DAY	First Monday in September
COLUMBUS DAY	October 12
ARMISTICE DAY	November 11
THANKSGIVING DAY	The day being recommended by the Governor or by the President of the U. S.
CHRISTMAS DAY	December 25
ELECTION DAY	Election of Members of General Assembly (even number years only)

When such holiday fall on Sunday, the Monday next following shall be held and considered such holiday

PLACES IN U. S. A. OF 25,000 AND OVER

1950 Census

ALABAMA

Anniston	31,066
Bessemer	28,445
Birmingham	326,037
Gadsden	55,725
Mobile	129,009
Montgomery	106,525
Tuscaloosa	46,396

ARIZONA

Phoenix	106,818
Tucson	45,454

ARKANSAS

Fort Smith	47,942
Hot Springs	29,307
Little Rock	102,213
North Little Rock	44,097
Pine Bluff	37,162

CALIFORNIA

Alameda	64,430
Alhambra	51,359
Arcadia	28,733
Bakersfield	34,784
Berkeley	113,805
Beverly Hills	29,032
Burbank	78,577
Compton	55,645
E. Bakersfield	38,177
Fresno	91,669
Glendale	95,702
Huntington Pk.	29,450
Inglewood	46,185
Long Beach	250,767
Los Angeles	1,970,358
Lynwood	25,823
Oakland	384,575
Ontario	26,279
Palo Alto	25,475
Pasadena	104,577
Pomona	35,405
Redondo Beach	25,226
Redwood City	25,544
Richmond	99,545
Riverside	46,764
Sacramento	137,572
San Bernardino	63,058
San Diego	334,387
San Francisco	775,357
San Jose	95,280
San Leandro	27,542
San Mateo	41,782
Santa Ana	45,533
Santa Barbara	44,913
Santa Monica	71,595
South Gate	51,116
Stockton	70,853
Torrance	31,834
Vallejo	26,038
Whittier	29,265

COLORADO

Colorado Springs	45,472
Denver	415,786
Pueblo	63,685

CONNECTICUT

Bridgeport	158,709
Bristol	35,961
East Hartford	29,933
Fairfield	30,489
Greenwich	40,835
Hamden	29,715
Hartford	177,397
Manchester	34,116
Meriden	44,088
Middletown	29,711
Milford	26,870
New Britain	73,726
New Haven	164,443
New London	30,551
Norwalk	49,460

1950 Census

Stamford	74,293
Stratford	33,428
Torrington	27,820
Waterbury	104,477
West Hartford	44,402
West Haven	32,010

DELAWARE

Wilmington	110,356

DISTRICT OF COLUMBIA

Washington	802,178

FLORIDA

Daytona Beach	30,187
Ft. Lauderdale	36,328
Gainesville	26,861
Jacksonville	204,517
Key West	26,433
Lakeland	30,851
Miami	249,276
Miami Beach	46,282
Orlando	52,367
Panama City	25,814
Pensacola	43,479
St. Petersburg	96,738
Tallahassee	27,237
Tampa	124,681
W. Palm Beach	43,162

GEORGIA

Albany	31,155
Athens	28,180
Atlanta	331,314
Augusta	71,508
Columbus	79,611
La Grange	25,025
Macon	70,252
Rome	29,615
Savannah	119,638

IDAHO

Boise City	34,393
Pocatello	26,131

ILLINOIS

Alton	32,550
Aurora	50,576
Belleville	32,721
Berwyn	51,280
Bloomington	34,163
Champaign	39,563
Chicago	3,620,962
Cicero	67,544
Danville	37,864
Decatur	66,269
East St. Louis	82,295
Elgin	44,223
Evanston	73,641
Galesburg	31,425
Granite City	29,465
Joliet	51,601
Kankakee	25,856
Maywood	27,473
Moline	37,397
Oak Park	63,529
Peoria	111,856
Quincy	41,450
Rockford	92,927
Rock Island	48,710
Springfield	81,628
Waukegan	38,946

INDIANA

Anderson	46,820
Bloomington	28,163
East Chicago	54,263
Elkhart	35,646
Evansville	128,636
Fort Wayne	133,607
Gary	133,911
Hammond	87,594
Indianapolis	427,173
Kokomo	38,672
Lafayette	35,568
Marion	30,081
Michigan City	28,395
Mishawaka	32,913

1950 Census

Muncie	58,479
New Albany	29,346
Richmond	39,539
South Bend	115,911
Terre Haute	64,214

IOWA

Burlington	30,613
Cedar Rapids	72,296
Clinton	30,379
Council Bluffs	45,429
Davenport	74,549
Des Moines	177,965
Dubuque	49,671
Fort Dodge	25,115
Iowa City	27,212
Mason City	27,980
Ottumwa	33,631
Sioux City	83,991
Waterloo	65,198

KANSAS

Hutchinson	33,575
Kansas City	129,553
Salina	26,176
Topeka	78,791
Wichita	168,279

KENTUCKY

Ashland	31,131
Covington	64,452
Lexington	55,534
Louisville	369,129
Newport	31,044
Owensboro	33,651
Paducah	32,828

LOUISIANA

Alexandria	34,913
Baton Rouge	125,629
Lafayette	33,541
Lake Charles	41,272
Monroe	38,572
New Orleans	570,445
Shreveport	127,206

MAINE

Bangor	31,558
Lewiston	40,974
Portland	77,634

MARYLAND

Baltimore	949,708
Cumberland	37,679
Hagerstown	36,260

MASSACHUSETTS

Arlington	44,353
Belmont	27,381
Beverly	28,884
Boston	801,444
Brockton	62,860
Brookline	57,589
Cambridge	120,740
Chelsea	38,912
Chicopee	49,211
Everett	45,982
Fall River	111,963
Fitchburg	42,691
Framingham	28,086
Gloucester	25,167
Haverhill	47,280
Holyoke	54,661
Lawrence	80,536
Lowell	97,249
Lynn	99,738
Malden	59,804
Medford	66,113
Melrose	26,988
New Bedford	109,189
Newton	81,994
Northampton	29,063
Pittsfield	53,348
Quincy	83,835
Revere	36,763
Salem	41,880
Somerville	102,351
Springfield	162,399
Taunton	40,109

1950 Census

Waltham	47,187
Watertown	37,329
Weymouth	32,690
Worcester	203,486

MICHIGAN

Ann Arbor	48,251
Battle Creek	48,666
Bay City	52,523
Dearborn	94,994
Detroit	1,849,568
Ferndale	29,675
Flint	163,143
Grand Rapids	176,515
Hamtramck	43,355
Highland Park	46,393
Jackson	51,088
Kalamazoo	57,704
Lansing	92,129
Lincoln Park	29,310
Muskegon	48,429
Pontiac	73,681
Port Huron	35,725
Royal Oak	46,898
Saginaw	92,918
Wyandotte	36,846

MINNESOTA

Duluth	104,511
Minneapolis	521,718
Rochester	29,885
St. Cloud	28,410
St. Paul	311,349
Winona	25,031

MISSISSIPPI

Biloxi	37,425
Greenville	29,936
Hattiesburg	29,474
Jackson	98,271
Laurel	25,038
Meridian	41,893
Vicksburg	27,948

MISSOURI

Columbia	31,994
Independence	39,963
Jefferson City	25,099
Joplin	38,711
Kansas City	456,622
St. Joseph	78,588
St. Louis	856,796
Springfield	66,731
University City	39,892

MONTANA

Billings	31,834
Butte	33,251
Great Falls	39,214

NEBRASKA

Lincoln	98,884
Omaha	251,117

NEVADA

Reno	32,497

NEW HAMPSHIRE

Concord	27,988
Manchester	82,732
Nashua	34,669

NEW JERSEY

Atlantic City	61,657
Bayonne	77,203
Belleville	32,019
Bloomfield	49,307
Camden	124,555
Clifton	64,511
East Orange	79,340
Elizabeth	112,817
Garfield	27,550
Hackensack	29,219
Hamilton	41,156
Hoboken	50,676
Irvington	59,201
Jersey City	299,017
Kearny	39,952
Linden	30,644
Maplewood	25,201
Montclair	43,927

1950 Census—continued

Newark	438,776
New Brunswick	38,811
North Bergen	41,560
Nutley	26,992
Orange	38,037
Passaic	57,702
Paterson	139,336
Perth Amboy	41,330
Plainfield	42,366
Teaneck	33,772
Trenton	128,009
Union	38,004
Union City	55,537
W. New York	37,683
West Orange	28,605
Woodbridge	35,758
NEW MEXICO	
Albuquerque	96,815
Roswell	25,738
Santa Fe	27,998
NEW YORK	
Albany	134,995
Amsterdam	32,240
Auburn	36,722
Binghamton	80,674
Buffalo	580,132
Elmira	49,716
Hempstead	29,135
Ithaca	29,257
Jamestown	43,354
Kingston	28,817
Lackawanna	27,658
Lockport	25,133
Mt. Vernon	71,899
Newburgh	31,956
New Rochelle	59,725
N. Y. City	7,891,957
Niagara Falls	90,872
Poughkeepsie	41,023
Rochester	332,488
Rome	41,682
Schenectady	91,785
Syracuse	220,583
Troy	72,311
Utica	101,531
Valley Stream	26,854
Watertown	34,350
White Plains	43,466
Yonkers	152,798
NORTH CAROLINA	
Asheville	53,000
Charlotte	134,042
Durham	71,311
Fayetteville	34,715
Greensboro	74,389
High Point	39,973
Kannapolis	28,448
Raleigh	65,679
Rocky Mount	27,697
Wilmington	45,043
Winston-Salem	87,811
NORTH DAKOTA	
Fargo	38,256
Grand Forks	26,836
OHIO	
Akron	274,605
Alliance	26,161
Barberton	27,820
Canton	116,912
Cincinnati	503,998
Cleveland	914,808
Cleveland Heights	59,141
Columbus	375,901
Cuyahoga Falls	29,195
Dayton	243,872
East Cleveland	40,047
Elyria	30,307
Euclid	41,396
Hamilton	57,951
Lakewood	68,071
Lima	50,246

1950 Census

Lorain	51,202
Mansfield	43,564
Marion	33,817
Massillon	29,594
Middletown	33,695
Newark	34,275
Norwood	35,001
Parma	28,897
Portsmouth	36,798
Sandusky	29,375
Shaker Heights	28,222
Springfield	78,508
Steubenville	35,872
Toledo	303,616
Warren	49,856
Youngstown	168,330
Zanesville	40,517
OKLAHOMA	
Enid	36,017
Lawton	34,757
Muskogee	37,289
Norman	27,006
Oklahoma City	243,504
Tulsa	182,740
OREGON	
Eugene	35,879
Portland	373,628
Salem	43,140
PENNSYLVANIA	
Aliquippa	26,132
Allentown	106,756
Altoona	71,177
Bethlehem	66,340
Chester	66,039
Easton	35,632
Erie	130,803
Harrisburg	89,544
Hazleton	35,491
Johnstown	63,232
Lancaster	63,774
Lebanon	28,156
McKeesport	51,502
New Castle	48,834
New Kens'gton	25,146
Norristown	38,126
Philadelphia	2,071,605
Pittsburgh	676,806
Reading	109,320
Scranton	125,536
Sharon	26,454
Washington	26,280
Wilkes-Barre	76,826
Wilkinsburg	31,418
Williamsport	45,047
York	59,953
RHODE ISLAND	
Cranston	55,060
East Providence	35,871
Newport	37,564
Pawtucket	81,436
Providence	248,674
Warwick	43,028
Woonsocket	50,211
SOUTH CAROLINA	
Charleston	70,174
Columbia	86,914
Greenville	58,161
Spartanburg	36,795
SOUTH DAKOTA	
Rapid City	25,310
Sioux Falls	52,696
TENNESSEE	
Chattanooga	131,041
Jackson	30,207
Johnson City	27,864
Knoxville	124,769
Memphis	396,000
Nashville	174,307
Oak Ridge	30,229
TEXAS	
Abilene	45,570
Amarillo	74,246

1950 Census

Austin	132,459
Beaumont	94,014
Brownsville	36,066
Corpus Christi	108,287
Dallas	434,462
El Paso	130,485
Fort Worth	278,778
Galveston	66,568
Houston	596,163
Laredo	51,910
Lubbock	71,747
Odessa	29,495
Port Arthur	57,530
San Angelo	52,093
San Antonio	408,442
Temple	25,467
Tyler	38,968
Waco	84,706
Wichita Falls	68,042
UTAH	
Ogden	57,112
Provo	28,937
Salt Lake City	182,121
VERMONT	
Burlington	33,155
VIRGINIA	
Alexandria	61,738
Charlottesville	25,969
Danville	35,066
Lynchburg	47,727
Newport News	42,358
Norfolk	213,513
Petersburg	35,054
Portsmouth	80,039
Richmond	230,310
Roanoke	91,921
WASHINGTON	
Bellingham	34,112
Bremerton	27,678
Everett	33,849
Seattle	467,591
Spokane	161,721
Tacoma	143,673
Vancouver	41,664
Yakima	38,486
WEST VIRGINIA	
Charleston	73,501
Clarksburg	32,014
Fairmont	29,346
Huntington	86,353
Morgantown	25,525
Parkersburg	29,684
Wheeling	58,891
WISCONSIN	
Appleton	34,010
Beloit	29,590
Eau Claire	36,058
Fond du Lac	29,936
Green Bay	52,735
Kenosha	54,368
La Crosse	47,535
Madison	96,056
Manitowoc	27,598
Milwaukee	637,392
Oshkosh	41,084
Racine	71,193
Sheboygan	42,365
Superior (city)	35,325
Wausau	30,414
Wauwatosa	33,324
West Allis	42,959
WYOMING	
Cheyenne	31,935
U. S. TERRITORIES	
Alaska	128,643
American Samoa	18,937
Canal Zone	52,822
Guam	59,498
Hawaii	499,795
Puerto Rico	2,210,703
Virgin Islands	26,665

Weather Bureau

Explanation of Flag Signals.

No. 1. White Flag.

Clear or Fair

No. 2. Blue Flag.

Rain or Snow.

No. 3. White and Blue Flag.

Local Rains.

No. 4. Black Triangular Flag.

Temperature.

No. 5. White Flag. Black Centre.

Cold Wave.

No. 1, alone, indicates fair weather, stationary temperature.

No. 2, alone, indicates rain or snow, stationary temperature.

No. 3, alone, indicates local rain, stationary temperature.

No. 1, with No. 4 above it, indicates fair weather, warmer.

No. 1, with No. 4 below it, indicates fair weather, colder.

No. 2, with No. 4 above it, indicates warmer weather, rain or snow.

No. 2, with No. 4 below it, indicates colder weather, rain or snow.

No. 3, with No. 4 above it, indicates warmer weather, with local rains.

No. 3, with No. 4 below it, indicates colder weather, with local rains.

No. 1, with No. 5 above it, indicates fair weather, cold wave.

No. 2, with No. 5 above it, indicates wet weather, cold wave.

Forecasts made at 10 a.m., and displayed between 12 and 1 p.m., forecast the weather for the following day until 8 p.m.

Roster of State Officers

UNITED STATES SENATORS FROM ILLINOIS

Name	Term of service	Residence	Remarks
Ninian Edwards, Dem	1818-1819	Kaskaskia	
Jesse B. Thomas, Dem	1818-1823	Kaskaskia	
Ninian Edwards, Dem	1819-1824	Edwardsville	Own successor. Resigned 1824.
Jesse B. Thomas, Dem	1823-1829	Edwardsville	Own successor.
John McLean, Dem	1824-1825	Shawneetown	Vice Edwards, resigned.
Elias Kent Kane, Dem	1825-1831	Kaskaskia	To succeed McLean.
John McLean, Dem	1829-1830	Shawneetown	Died Oct. 14, 1830.
David J. Baker, Dem	Nov. 12-Dec. 11, 1830	Kaskaskia	Appointed, vice McLean, deceased.
John M. Robinson, Dem	1830-1835	Carmi	To succeed Baker.
Elias Kent Kane, Dem	1831-1835	Kaskaskia	Own successor. Died Dec. 12, 1835.
John M. Robinson, Dem	1835-1841	Carmi	Own successor.
William L. D. Ewing, Dem	1835-1837	Vandalia	Vice Kane, deceased.
Richard M. Young, Dem	1837-1843	Jonesboro	To succeed Ewing.
Samuel McRoberts, Dem	1841-1843	Waterloo	Vice Robinson. Died Mar. 22, 1843.
Sidney Breese, Dem	1843-1849	Carlyle	To succeed Young.
James Semple, Dem	1843-1847	Alton	Appointed, vice McRoberts deceased.
Stephen A. Douglas, Dem	1847-1853	Quincy	To succeed Semple.
James Shields, Dem	1849-1855	Springfield	To succeed Breese.
Stephen A. Douglas, Dem	1853-1859	Chicago	Own successor.
L. Trumbull, Anti-Neb., Dem.	1855-1861	Belleville	To succeed Shields.
Stephen A. Douglas, Dem	1859-1861	Chicago	Own successor. Died June 3, 1861.
Lyman, Trumbull, Rep	1861-1867	Chicago	Own successor.
Orville H. Browning, Rep	1861-1863	Quincy	Appointed, vice Douglas.
William A. Richardson, Dem	1863-1865	Quincy	To succeed Browning.
Richard Yates, Rep	1865-1871	Jacksonville	To succeed Richardson.
Lyman Trumbull, Rep	1867-1873	Chicago	Own successor.
John A. Logan, Rep	1871-1877	Chicago	To succeed Yates.
Richard J. Oglesby, Rep	1873-1879	Decatur	To succeed Trumbull.
David Davis, Ind	1877-1883	Bloomington	To succeed Logan.
John A. Logan, Rep	1879-1885	Chicago	To succeed Oglesby.
Shelby M. Cullom, Rep	1883-1889	Springfield	To succeed Davis.
John A. Logan, Rep	1885-1886	Chicago	Died Dec. 26, 1886.
Charles B. Farwell, Rep	1887-1891	Chicago	Vice Logan, deceased.
Shelby M. Cullom, Rep	1889-1895	Springfield	To succeed himself.
John M. Palmer, Dem	1891-1897	Springfield	To succeed Farwell.
Shelby M. Cullom, Rep	1895-1901	Springfield	To succeed himself.
William E. Mason, Rep	1897-1903	Chicago	To succeed Palmer.
Shelby M. Cullom, Rep	1901-1907	Springfield	To succeed himself.
Albert J. Hopkins, Rep	1903-1909	Aurora	To succeed Mason.
Shelby M. Cullom, Rep	1907-1913	Springfield	To succeed himself.
*William Lorimer, Rep	1909-1912	Chicago	To succeed Hopkins.
James Hamilton Lewis, Dem	1913-1919	Chicago	To succeed Cullom.
Lawrence Y. Sherman, Rep	1913-1915	Springfield	In place of Lorimer.
Lawrence Y. Sherman, Rep	1915-1921	Springfield	To succeed himself.
Medill McCormick, Rep	1919-1925	Chicago	To succeed Lewis.
William B. McKinley, Rep	1921-1927	Champaign	To succeed Sherman.
Charles S. Deneen, Rep	1925-1931	Chicago	To succeed McCormick.
†Frank L. Smith, Rep	1927-	Dwight	To succeed McKinley.
Otis F. Glenn, Rep	1928-1933	Murphysboro	In place of Frank L. Smith.
James Hamilton Lewis, Dem	1931-1937	Chicago	To succeed Deneen.
William H. Dieterich, Dem	1933-1939	Beardstown	To succeed Glenn.
James Hamilton Lewis, Dem	1937-1939	Chicago	Died April 9, 1939.
Scott W. Lucas, Dem	1939-1945	Havana	To succeed Dieterich.
James M. Slattery, Dem	1939-1940	Chicago	Appointed; vice Lewis, deceased.
C. Wayland Brooks, Rep	1940-1943	Chicago	Elected to fill Lewis term.
C. Wayland Brooks, Rep	1943-1949	Chicago	
Scott W. Lucas, Dem	1945-1951	Havana	
Paul H. Douglas, Dem	1949-1955	Chicago	
Everett McKinley Dirksen, Rep.	1951-1957	Pekin	

* Unseated, election being declared illegal by Senate.
† Refused his seat by action of the Senate.

• • • • •

States: Capitals, Settled, Entry into Union

State	Capital	Settled	Entered Union
Ala.....	Montgomery...	1702	1819, Dec. 14
Ariz.....	Phoenix.....	1848	1912, Feb. 14
Ark.....	Little Rock....	1785	1836, June 15
Cal.....	Sacramento....	1769	1850, Sept. 9
Colo. ...	Denver.....	1858	1876, Aug. 1
Conn. .	Hartford.....	1635	1788, Jan. 9
Del.....	Dover.....	1638	1787, Dec. 7
Fla.....	Tallahassee....	1565	1845, Mar. 3
Ga. . ..	Atlanta.....	1733	1788, Jan. 2
Idaho...	Boise.....	1842	1890, July 3
Ill.....	Springfield.....	1720	1818, Dec. 3
Ind.....	Indianapolis...	1733	1816, Dec. 11
Iowa....	Des Moines....	1788	1846, Dec. 28
Kan.....	Topeka.....	1727	1861, Jan. 29
Ky.....	Frankfort.....	1774	1792, June 1
La.....	Baton Rouge...	1699	1812, Apr. 30
Me.....	Augusta.....	1624	1820, Mar. 15
Md.....	Annapolis.....	1634	1788, Apr. 28
Mass....	Boston.....	1620	1788, Feb. 6
Mich....	Lansing.....	1668	1837, Jan. 26
Minn....	St. Paul.....	1805	1858, May 11
Miss....	Jackson... ...	1699	1817, Dec. 10
Mo.....	Jefferson City.	1764	1821, Aug. 10
Mont. ..	Helena.....	1809	1889, Nov. 8

PRESIDENTS OF THE UNITED STATES

NAME	Born	Inaug.	Died	Native	Party
George Washington	1732	1789	1799	Va.	Fd.
John Adams.....	1735	1797	1826	Mass.	Fd.
Thomas Jefferson..	1743	1801	1826	Va.	D-R
James Madison....	1751	1809	1836	Va.	D-R
James Monroe.....	1758	1817	1831	Va.	D-R
John Quincy Adams	1767	1825	1848	Mass.	Cl.
Andrew Jackson...	1767	1829	1845	S.C.	D.
Martin Van Buren.	1782	1837	1862	N.Y.	D.
William H. Harrison.	1773	1841	1841	Va.	W.
John Tyler.....	1790	1841	1862	Va.	W.
James K. Polk.....	1795	1845	1849	N.C.	D.
Zachary Taylor....	1784	1849	1850	Va.	W.
Millard Fillmore...	1800	1850	1874	N.Y.	W.
Franklin Pierce....	1804	1853	1869	N.H.	D.
James Buchanan...	1791	1857	1868	Pa.	D.
Abraham Lincoln..	1809	1861	1865	Ky.	R.
Andrew Johnson...	1808	1865	1875	N.C.	R.
Ulysses S. Grant...	1822	1869	1885	Ohio	R.
Rutherford B. Hayes	1822	1877	1893	Ohio	R.
James A. Garfield..	1831	1881	1881	Ohio	R.
Chester A. Arthur..	1830	1881	1886	Vt.	R.
Grover Cleveland..	1837	1885	1908	N.J.	D.
Benjamin Harrison.	1833	1889	1901	Ohio	R.
Grover Cleveland..	1837	1893	1908	N.J.	D.
William McKinley.	1843	1897	1901	Ohio	R.
Theodore Roosevelt	1858	1901	1919	N.Y.	R.
William H. Taft...	1857	1909	1930	Ohio	R.
Woodrow T. Wilson	1856	1913	1924	Va.	D.
Warren G. Harding.	1865	1921	1923	Ohio	R.
Calvin Coolidge....	1872	1923	1933	Vt.	R.
Herbert C. Hoover.	1874	1929	....	Iowa	R.
Franklin Roosevelt.	1882	1933	1945	N.Y.	D.
Harry S. Truman..	1884	1945	....	Mo.	D.
Dwight Eisenhower	1890	1953	....	Texas	R.

States: Capitals, Settled, Entry into Union

State	Capital	Settled	Entered Union
Nebr....	Lincoln.....	1847	1867, Mar. 1
Nev. . .	Carson City...	1850	1864, Oct. 31
N. H..	Concord.....	1623	1788, June 21
N. J.....	Trenton.....	1664	1787, Dec. 18
N.M....	Santa Fe.....	1605	1912, Jan. 6
N. Y....	Albany.....	1614	1788, July 26
N. C....	Raleigh.....	1650	1789, Nov. 21
N.D.....	Bismarck.....	1766	1889, Nov. 2
Ohio....	Columbus.....	1788	1803, Mar. 1
Okla....	Oklahoma City.	1889	1907, Nov. 16
Ore.....	Salem.....	1811	1859, Feb. 14
Pa.....	Harrisburg....	1682	1787, Dec. 12
R. I.....	Providence....	1636	1790, May 29
S. C.....	Columbia.....	1670	1788, May 23
S. D.....	Pierre.....	1856	1889, Nov. 2
Tenn....	Nashville.....	1757	1796, June 1
Texas...	Austin.....	1691	1845, Dec. 29
Utah....	Salt Lake City..	1847	1896, Jan. 4
Vt.....	Montpelier....	1724	1791, Mar. 4
Va.	Richmond.....	1607	1788, June 26
Wash...	Olympia.....	1811	1889, Nov. 11
W. Va...	Charleston.....	1727	1863, June 20
Wisc. ..	Madison.....	1766	1848, May 29
Wyo....	Cheyenne.....	1834	1890, July 10

Points of Constitutional Law.

Congress must meet at least once a year.

Congress may admit as many new states as desired.

One State cannot undo the act of another.

By the Constitution every citizen is guaranteed a speedy trial by jury.

Congress cannot pass a law to punish for a crime already committed.

A person who commits a felony in one State cannot find refuge in another.

Treaties with foreign powers are made by the President and ratified by the Senate.

The territories each have a delegate to Congress who is allowed the privilege of debate, but not the right to vote.

The Vice-President, who ex-officio presides over the Senate has no vote in that body except in case a tie ballot.

If the President holds a bill longer than ten days while Congress is in session it becomes a law without his signature.

An act of Congress cannot become a law over the President's veto except on a two-thirds vote of both houses.

The House of Representatives may impeach the President for any crime, but the Senate has the sole power to try all impeachments.

Amendments to the Constitution of the United States require a two-third vote of each House of Congress, and must be ratified by at least three-fourths of the States.

The President of the United States must be at least 35 years of age; a Senator, 30; a Congressman, 25; The President must have been a resident of the United States fourteen years.

A naturalized citizen is not eligible to the office of President of the United States. A male child born in a foreign land to American parents has an equal chance to become the President with one born on American soil.

The United States shall guarantee to every State a Republican form of government, and shall protect each of them against invasion, and on application of the Legislature or of the Executive (when the Legislature cannot be convened), against domestic trouble.

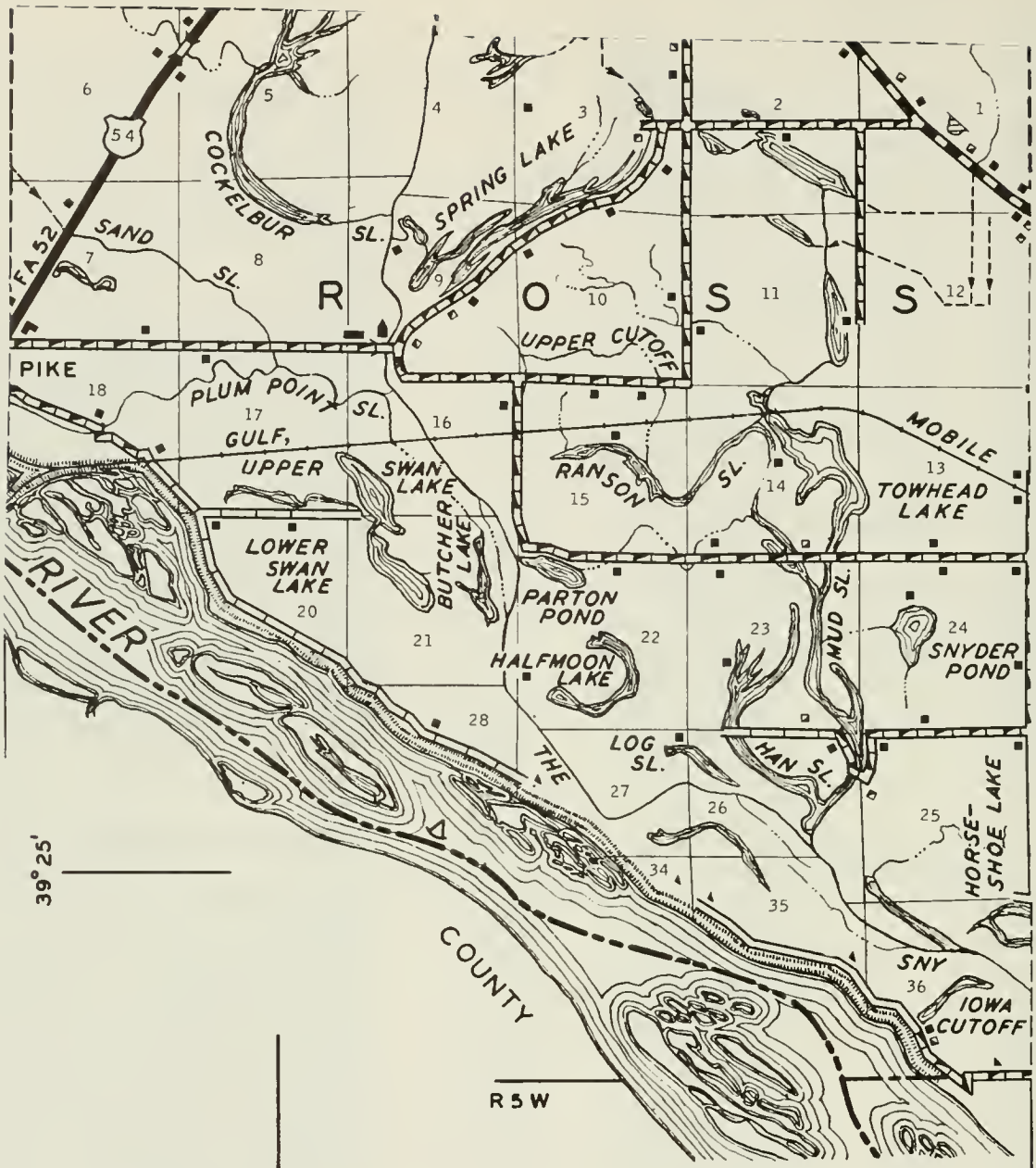

PREPARED BY THE
BUREAU OF RESEARCH AND PLANNING
DIVISION OF HIGHWAYS
DEPARTMENT OF PUBLIC WORKS & BUILDINGS
IN COOPERATION WITH THE
U.S. DEPARTMENT OF COMMERCE
BUREAU OF PUBLIC ROADS

SCALE

1 0 1 2 3 4 MILES

POLYCONIC PROJECTION

States: Capitals, Settled, Entry into Union

State	Capital	Settled	Entered Union
Ala.....	Montgomery...	1702	1819, Dec. 14
Ariz.....	Phoenix.....	1848	1912, Feb. 14
Ark.....	Little Rock....	1785	1836, June 15
Cal.....	Sacramento....	1769	1850, Sept. 9
Colo. ...	Denver.....	1858	1876, Aug. 1
Conn. .	Hartford.....	1635	1788, Jan. 9
Del.....	Dover.....	1638	1787, Dec. 7
Fla.....	Tallahassee....	1565	1845, Mar. 3
Ga. . ..	Atlanta.....	1733	1788, Jan. 2
Idaho...	Boise.....	1842	1890, July 3
Ill.....	Springfield.....	1720	1818, Dec. 3
Ind.....	Indianapolis...	1733	1816, Dec. 11
Iowa....	Des Moines....	1788	1846, Dec. 28
Kan.....	Topeka.....	1727	1861, Jan. 29
Ky.....	Frankfort.....	1774	1792, June 1
La.....	Baton Rouge...	1699	1812, Apr. 30
Me.....	Augusta.....	1624	1820, Mar. 15
Md.....	Annapolis.....	1634	1788, Apr. 28
Mass....	Boston.....	1620	1788, Feb. 6
Mich....	Lansing.....	1668	1837, Jan. 26
Minn....	St. Paul.....	1805	1858, May 11
Miss....	Jackson... ...	1699	1817, Dec. 10
Mo.....	Jefferson City.	1764	1821, Aug. 10
Mont. ..	Helena.....	1809	1889, Nov. 8

PRESIDENTS OF THE UNITED STATES

NAME	Born	Inaug.	Died	Native	Party
George Washington	1732	1789	1799	Va.	Fd.
John Adams.....	1735	1797	1826	Mass.	Fd.
Thomas Jefferson..	1743	1801	1826	Va.	D-R
James Madison....	1751	1809	1836	Va.	D-R
James Monroe.....	1758	1817	1831	Va.	D-R
John Quincy Adams	1767	1825	1848	Mass.	Cl.
Andrew Jackson...	1767	1829	1845	S.C.	D.
Martin Van Buren.	1782	1837	1862	N.Y.	D.
William H. Harrison.	1773	1841	1841	Va.	W.
John Tyler.....	1790	1841	1862	Va.	W.
James K. Polk.....	1795	1845	1849	N.C.	D.
Zachary Taylor....	1784	1849	1850	Va.	W.
Millard Fillmore...	1800	1850	1874	N.Y.	W.
Franklin Pierce....	1804	1853	1869	N.H.	D.
James Buchanan...	1791	1857	1868	Pa.	D.
Abraham Lincoln..	1809	1861	1865	Ky.	R.
Andrew Johnson...	1808	1865	1875	N.C.	R.
Ulysses S. Grant...	1822	1869	1885	Ohio	R.
Rutherford B. Hayes	1822	1877	1893	Ohio	R.
James A. Garfield..	1831	1881	1881	Ohio	R.
Chester A. Arthur..	1830	1881	1886	Vt.	R.
Grover Cleveland..	1837	1885	1908	N.J.	D.
Benjamin Harrison.	1833	1889	1901	Ohio	R.
Grover Cleveland..	1837	1893	1908	N.J.	D.
William McKinley.	1843	1897	1901	Ohio	R.
Theodore Roosevelt	1858	1901	1919	N.Y.	R.
William H. Taft...	1857	1909	1930	Ohio	R.
Woodrow T. Wilson	1856	1913	1924	Va.	D.
Warren G. Harding.	1865	1921	1923	Ohio	R.
Calvin Coolidge....	1872	1923	1933	Vt.	R.
Herbert C. Hoover.	1874	1929	....	Iowa	R.
Franklin Roosevelt.	1882	1933	1945	N.Y.	D.
Harry S. Truman..	1884	1945	....	Mo.	D.
Dwight Eisenhower	1890	1953	....	Texas	R.

States: Capitals, Settled, Entry into Union

State	Capital	Settled	Entered Union
Nebr....	Lincoln.....	1847	1867, Mar. 1
Nev. . .	Carson City...	1850	1864, Oct. 31
N. H..	Concord.....	1623	1788, June 21
N. J.....	Trenton.....	1664	1787, Dec. 18
N.M....	Santa Fe.....	1605	1912, Jan. 6
N. Y....	Albany.....	1614	1788, July 26
N. C....	Raleigh.....	1650	1789, Nov. 21
N.D.....	Bismarck.....	1766	1889, Nov. 2
Ohio....	Columbus.....	1788	1803, Mar. 1
Okla....	Oklahoma City.	1889	1907, Nov. 16
Ore.....	Salem.....	1811	1859, Feb. 14
Pa.....	Harrisburg....	1682	1787, Dec. 12
R. I.....	Providence....	1636	1790, May 29
S. C.....	Columbia.....	1670	1788, May 23
S. D.....	Pierre.....	1856	1889, Nov. 2
Tenn....	Nashville.....	1757	1796, June 1
Texas...	Austin.....	1691	1845, Dec. 29
Utah....	Salt Lake City..	1847	1896, Jan. 4
Vt.....	Montpelier....	1724	1791, Mar. 4
Va.	Richmond.....	1607	1788, June 26
Wash...	Olympia.....	1811	1889, Nov. 11
W. Va...	Charleston.....	1727	1863, June 20
Wisc. ..	Madison.....	1766	1848, May 29
Wyo....	Cheyenne.....	1834	1890, July 10

Points of Constitutional Law.

Congress must meet at least once a year.

Congress may admit as many new states as desired.

One State cannot undo the act of another.

By the Constitution every citizen is guaranteed a speedy trial by jury.

Congress cannot pass a law to punish for a crime already committed.

A person who commits a felony in one State cannot find refuge in another.

Treaties with foreign powers are made by the President and ratified by the Senate.

The territories each have a delegate to Congress who is allowed the privilege of debate, but not the right to vote.

The Vice-President, who ex-officio presides over the Senate has no vote in that body except in case a tie ballot.

If the President holds a bill longer than ten days while Congress is in session it becomes a law without his signature.

An act of Congress cannot become a law over the President's veto except on a two-thirds vote of both houses.

The House of Representatives may impeach the President for any crime, but the Senate has the sole power to try all impeachments.

Amendments to the Constitution of the United States require a two-third vote of each House of Congress, and must be ratified by at least three-fourths of the States.

The President of the United States must be at least 35 years of age; a Senator, 30; a Congressman, 25; The President must have been a resident of the United States fourteen years.

A naturalized citizen is not eligible to the office of President of the United States. A male child born in a foreign land to American parents has an equal chance to become the President with one born on American soil.

The United States shall guarantee to every State a Republican form of government, and shall protect each of them against invasion, and on application of the Legislature or of the Executive (when the Legislature cannot be convened), against domestic trouble.

TECHNICAL DATA.

To find diameter of a circle multiply circumference by .31831.

To find circumference of a circle multiply diameter by 3.1416.

To find area of a circle multiply square of diameter by .7854.

To find surface of a ball multiply square of diameter by 3.1416.

To find side of an equal square multiply diameter by .8862.

To find cubic inches in a ball multiply cube of diameter by .5236.

Doubling the diameter of a pipe increases its capacity four times.

Double riveting is from 16 to 20 per cent, stronger than single.

One cubic foot of anthracite coal weighs about 53 pounds.

One cubic foot of bituminous coal weighs from 47 to 50 pounds.

One ton of coal is equivalent to two cords of wood for steam purposes.

A gallon of water (U. S. Standard) weighs 8⅓ lbs. and contains 231 cubic inches.

There are nine square feet of heating surface to each square foot of grate surface.

A cubic foot of water contains 7½ gallons, 1728 cubic inches, and weighs 62½ lbs.

Each nominal horse power of a boiler requires 30 to 35 lbs. of water per hour.

To sharpen dull files lay them in dilute sulphuric acid until they are eaten deep enough.

A horse power is equivalent to raising 33,000 lbs. one foot per minute, or 550 lbs. one foot per second.

The average consumption of coal for steam boilers is 12 lbs. per hour for each square foot of grate surface.

To find the pressure in pounds per square inch of a column of water, multiply the height of the column in feet by .434

Steam rising from water at its boiling point (212 degrees) has a pressure equal to the atmosphere (14.7 lbs. to the square inch).

Surveyors' Measure

7.92 inches = 1 link — 4 rods = 1 chain
25 links = 1 rod
10 square chains or 160 square rods = 1 acre
640 acres = 1 square mile
36 sq. miles (6 miles sq.) = 1 township

Cubic Measure

1,728 cu. in. = 1 cu. ft. — 128 c.ft. = 1 cord (wood)
27 cu. ft. = 1 cu. yd. — 40 c.ft. = 1 ton (shpg.)
2,150.42 cubic inches = 1 standard bushel
231 cubic inches = 1 standard gallon
1 cubic foot = about four-fifths of a bushel

Metric Equivalents. (Linear Measure)

1 cm. = 0.3937 in.	1 in. = 2.54 cm.
1 dm. = 3.937 in. = 0.328 feet	1 ft. = 3.048 dm.
1 meter = 39.37 in. = 1.0936 yards	1 yard = 0.9144 meter
1 dkm = 1.9884 rods	1 rod = 0.5029 dkm
1 km = 0.62137 m.	1 mile = 1.6093 km

Square Measure

1 sq. centimeter = 0.1550 sq. in.	1 sq. inch = 6.452 sq. centimeter
1 sq. decimeter = 0.1076 square foot	1 sq. foot = 9.2903 square decimeters
1 sq. m. = 1.196 sq. yd.	1 sq.yd. = 0.8361 sq.m.
1 are = 3.954 sq. rd.	1 sq. rd. = 0.2529 are
1 hectare = 2.47 acres	1 acre = 0.4047 hectare
1 sq. kilom'r = 0.386 sq. m.	1 sq. m. = 2.59 sq. kilometers

Weights

1 gram = 0.03527 ounce	1 ounce = 28.35 grams
1 kilogram = 2.2046 lbs.	1 lb. = 0.4536 kilogram
1 metric ton = 0.98421 English ton	1 English ton = 1.016 metric ton

Approximate Metric Equivalents

1 decimeter = 4 inches	1 liter (1.06 qt. liquid (0.9 qt. dry
1 meter = 1.1 yard	
1 kilometer = ⅝ of mile	1 hektoliter = 2⅝ bush.
1 hectare = 2½ acres	1 kilogram = 2 1-5 lbs.
1 stere or cu. meter = ¼ of a cord	1 met. ton = 2,204 lbs.

LIST OF COMMON ELEMENTS WITH SYMBOLS AND ATOMIC WEIGHTS

Aluminum	Al	26.97	Magnesium	Mg	24.32
Antimony	Sb	121.76	Mercury	Hg	200.61
Argon	A	39.944	Molybdenium	Mo	95.95
Arsenic	As	74.91	Neon	Ne	20.183
Barium	Ba	137.36	Nickel	Ni	58.69
Beryllium	Be	9.02	Nitrogen	N	14.008
Bismuth	Bi	209.00	Oxygen	O	16.0000
Boron	B	10.82	Phosphorus	P	30.98
Bromine	Br	79.916	Platinum	Pt	195.23
Cadmium	Cd	112.41	Potassium	K	39.096
Calcium	Ca	40.08	Radium	Ra	226.05
Carbon	C	12.010	Silicon	Si	28.06
Chlorine	Cl	35.457	Silver	Ag	107.88
Chromium	Cr	52.01	Sodium	Na	22.997
Cobalt	Co	58.94	Strontium	Sr	87.63
Copper	Cu	63.57	Sulphur	S	32.06
Fluorine	F	19.00	Tantalum	Ta	180.83
Gold	Au	197.2	Tellurium	Te	127.61
Helium	He	4.003	Tin	Sn	118.70
Hydrogen	H	1.0080	Titanium	Ti	47.90
Iodine	I	126.92	Tungsten	W	183.92
Iron	Fe	55.85	Uranium	U	238.07
Krypton	Kr	83.7	Vanadium	V	50.95
Lead	Pb	207.21	Zinc	Zn	65.38
Lithium	Li	6.94	Zirconium	Zr	91.22

Knots and Miles

Source: United States Coast and Geodetic Survey

The **U. S. Statute Mile** is 5,280 feet in length. On the Continent most of the old miles, which varied in length from about 3,300 feet to over 36,000 feet, have been replaced, officially at least, by the kilometer, which equals 0.6214 statute mile or 3,280.8 feet.

The **Nautical, Geographic,** or **Sea Mile** at any place is considered, for purposes of navigation, to be equal to the length of one minute of latitude at that place.

The U. S. Nautical Mile is 6,080.20 feet in length and equal to one-sixtieth of a degree of a great circle of a sphere whose surface is equal in area to the area of the surface of the earth (Clarke's spheroid of 1866).

The **Knot** is a measure of speed; a speed of one knot being a speed of one nautical mile an hour.

A **Nautical Mile** — 1.1516 statute miles; a **Fathom** — 6 feet; a **Cable** — 100 fathoms or 600 feet or approximately 0.1 nautical mile.

To convert statute miles into nautical miles, multiply statute miles by 0.8684; to convert nautical miles into statute miles, multiply nautical miles by 1.1516, or roughly 11/7.

United States Air Forces and the Navy use the knot as the standard aeronautical unit of speed and the nautical mile as the corresponding unit of distance.

LEGAL HOLIDAYS IN THE VARIOUS STATES

JAN. 1—New Year's Day (all the States, Territories and possessions).

JAN. 8—Battle of New Orleans (in La.).

JAN. 19—R. E. Lee's Birthday (in Ala., Ark., Fla., Ga., Ky., Miss., N. C., S. C., Tenn. and Va.).

JAN. 20—Inauguration Day, beginning 1937 and every fourth year thereafter—by the 20th Amendment to the Constitution (in the Dist. of Col. only).

FEB. 12—Lincoln's Birthday (Alaska, Cal., Col., Conn., Del., Ill., Ind., Ia., Kan., Ky., Md., Mich., Minn., Mo., Mont., Neb., Nev., N. J., N. Y., N. M., N. Dak., Ohio, Ore., Pa., S. Dak., Tenn., Utah, Wash., W. Va., Wyo., and observed by Governor's proclamation in Mass.)

FEB. 22—Washington's Birthday (all the States, Territories and possessions).

APRIL 16—Good Friday (Conn., Del., Fla., La., Md., Minn., N. J., Pa., Tenn., Philippines and Puerto Rico.)

APRIL 19—Patriots' Day (in Me. and Mass.).

APRIL 21—Anniv. Battle of San Jacinto (in Tex.).

APRIL 26—Confederate Memorial Day (in Ala., Fla., Ga., and Miss.; World War Mem. Day, also, in Ga.).

APRIL 26—Fast Day (fourth Monday) in New Hampshire.

MAY 10—Confederate Memorial Day (in N. Car. and S. Car.).

LEGAL HOLIDAYS - Continued

MAY 30—Decoration or Memorial Day (all states and possessions, except Ala., Ark., Fla., Ga., La., Miss., N. Car. and S. Car.).

MAY 30—Confederate Memorial Day (in Va.).

JUNE 3—Birthday of Jefferson Davis (in Ala., Ark., Fla., Ga., La., Miss., S. C., Tex. and Va.).

JUNE 3—Confederate Memorial Day (in Ky. and Tenn.)

JUNE 15—Pioneer Day (in Idaho).

JULY 4—Independence Day (all the States, Territories and possessions).

JULY 13—Birthday of Gen. Bedford Forrest (in Tenn.).

JULY 24—Pioneer Day (in Utah).

AUG. 1—Colorado Day (in Col.)

AUG. 16—Anniv. Battle of Bennington (in Vt.).

SEPT. 6—Labor Day (1st Monday) (every State, Territory and possession.

SEPT. 9—Admission Day (in Cal.).

SEPT. 12—Defender's Day (in Md.).

OCT. 12—Columbus Day (Ark., Ariz., Cal., Col., Conn., Del., Fla., Idaho, Ill., Ind., Kan., Ky., La., Me., Md., Mass., Mich., Mo., Mont., Neb., Nev., N. H., N. J., N. Y., N. Dak., Ohio, Ore., Pa., R. I., Tex., Utah, Va., Vt., Wash., W. Va., also Puerto Rico. In Arkansas and Kansas it does not affect notes or judicial proceedings).

LEGAL HOLIDAYS - Continued

OCT. 31—Admission Day in Nev.).

NOV. 2 — Election Day (1st Tuesday after 1st Monday in Nov.). Every State and Territory except Alaska, Conn., Dist. of Col., Hawaii, Ill., Mass., Miss., Ohio, Philippines and Vt. In Illinois it is a legal holiday in Chicago, Springfield, East St. Louis, Galesburg, Danville, Cairo and Rockford. In Ohio it is a half holiday. In Maine it is a legal holiday only as to the courts, which also close on the State Election Day (biennially in even years, 2nd Monday in Sept.).

NOV. 11—Armistice Day (all the States, Territories and Possessions).

NOV. 25 — Thanksgiving Day (Fourth Thursday) Every State, Territory and Possession. President Roosevelt, on Dec. 26, 1941, approved House Joint Resolution 41: "Resolved by the Senate and House of Representatives of the United States of America in Congress assembled. That the fourth Thursday of November in each year after the year 1941 be known as Thanksgiving Day."

DEC. 25 — Christmas Day (every State, Territory and possession).

TIME DIFFERENCES

At Twelve O'Clock U.S. Eastern Standard Time, the clocks in U. S. cities are:

Atlanta, Ga.	12.00 Noon
Baltimore, Md.	12.00 Noon
Birmingham, Ala.	11.00 A.M.
Boston, Mass.	12.00 Noon
Buffalo, N. Y.	12.00 Noon
Charleston, S. C.	12.00 Noon
Chicago, Ill.	11.00 A.M.
Cincinnati, Ohio	12.00 Noon
Cleveland, Ohio	12.00 Noon
Dallas, Tex.	11.00 A.M.
Denver, Col.	10.00 A.M.
Detroit, Mich.	12.00 Noon
El Paso, Tex.	10.00 A.M.
Galveston, Tex.	11.00 A.M.
Indianapolis, Ind.	11.00 A.M.
Kansas City, Mo.	11.00 A.M.
Los Angeles, Cal.	9.00 A. M.
Louisville, Ky.	11.00 A.M.
Memphis, Tenn.	11.00 A.M.
Milwaukee, Wis.	11.00 A.M.
Minneapolis, Minn.	11.00 A.M.
Nashville, Tenn.	11.00 A.M.
New Orleans, La.	11.00 A.M.
New York City	12.00 Noon
Norfolk, Va.	12.00 Noon
Omaha, Neb.	11.00 A.M.
Philadelphia, Pa.	12.00 Noon
Pittsburgh, Pa.	12.00 Noon
Richmond, Va.	12.00 Noon
Salt Lake City, Utah	10.00 A.M.
San Francisco, Cal.	9.00 A. M.
Savannah, Ga.	12.00 Noon
Seattle, Wash.	9.00 A. M.
St. Louis, Mo.	11.00 A.M.
Toledo, Ohio	12.00 Noon
Washington, D. C.	12.00 Noon

UNIVERSITY OF ILLINOIS-URBANA
917.73AM3I C001 V006
AMERICAN AERIAL COUNTY HISTORY SERIES C
3 0112 025337186